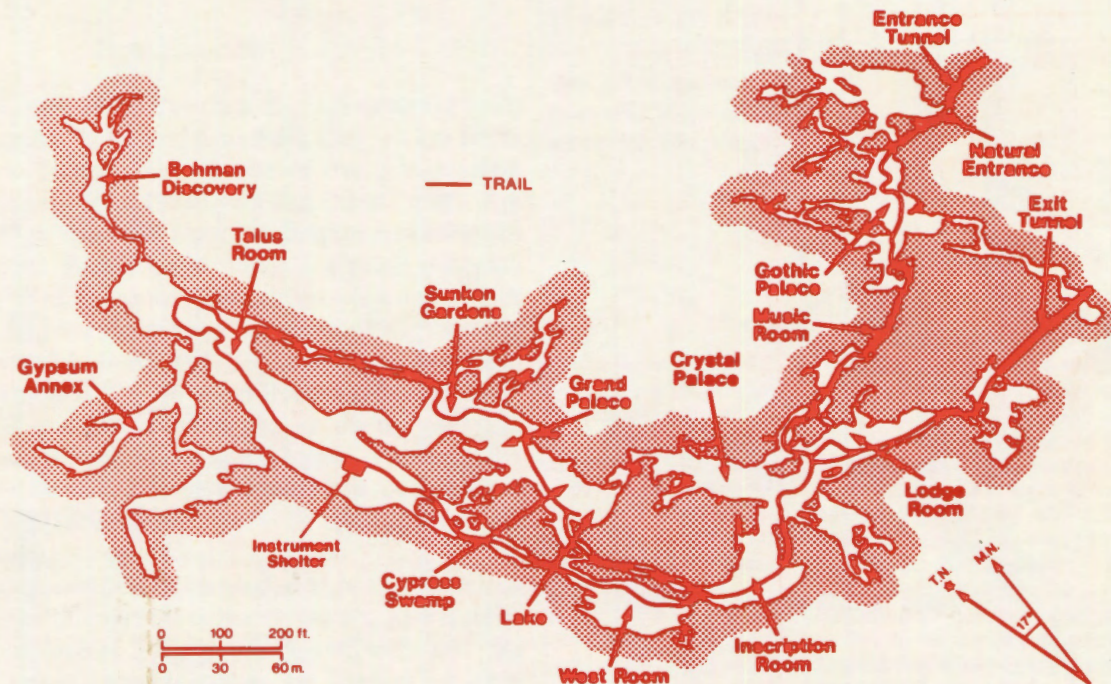


# THE NSS BULLETIN

*Journal of Caves and Karst Studies*

## LEHMAN CAVES



Volume 50 December, 1988 Number 2

Published by

The National Speleological Society

ISSN 0146-9517

## EDITOR

**Andrew J. Flurkey**  
8838 Roos Rd.  
Houston, Texas 77036

## BOARD OF EDITORS

### LIFE SCIENCES

**H. H. Hobbs III**  
Wittenberg University  
Department of Biology  
Springfield, Ohio 45501

### ANTHROPOLOGY

**Patty Jo Watson**  
Department of Anthropology  
Washington University  
St. Louis, Missouri 63130

### SOCIAL SCIENCES

**Marion O. Smith**  
P.O. Box 8276  
University of Tennessee Station  
Knoxville, Tennessee 37916

### EXPLORATION

**Thomas E. Miller**  
Department of Geology/Geography  
Indiana State University  
Terre Haute, Indiana 47809

### BOOK REVIEWS

**Betty Wheeler**  
Department of Geology  
University of Minnesota  
Minneapolis, Minnesota 55455

### EARTH SCIENCES

**William B. White**  
Materials Research Laboratory  
Pennsylvania State University  
University Park, Pennsylvania 16902

### CONSERVATION

**George Huppert**  
Department of Geography  
University of Wisconsin, LaCrosse  
LaCrosse, Wisconsin 54601

Material to be included in a given number must be received at least 90 days prior to the first of the month in which publication is desired. No submission will be accepted for publication unless and until one of the three options in our printed "Copyright Agreement" form has been selected by the author(s) and the form has been properly dated, signed, and returned to the Editor.

Discussion of papers published in *The Bulletin* is invited. Discussions should be 2000 words or less in length, with not more than 3 illustrations; they should be forwarded to the appropriate editor within 3 months of publication of the original paper.

A voluntary contribution of \$25.00 per page is solicited from authors after their manuscripts have reached page-proof stage.

This represents about one-quarter of the cost of publication.

All issues through Volume 40 (1978) are copyrighted © by The National Speleological Society; the photocopying or reproduction, or recording by any electrical or mechanical process of any issue still in print is a violation of copyright, unless prior permission has been granted. However, abstracts, figures, and tables may be freely copied by anyone so long as proper credit is given.

Beginning with Volume 41 (1979), the complete issues are still copyrighted © by The National Speleological Society. Individual papers, however, may be in the public domain, copyrighted by the NSS, or copyrighted by the authors, personally (but with the right to grant permissions for non-profit

use delegated to the NSS). The copyright status of each paper is given on its first page. No copyrighted paper still in print may be photocopied or reproduced, or recorded by any electrical or mechanical process without prior permission; permissions for the commercial use of papers copyrighted by their authors *must* be obtained from the authors. As previously, abstracts, figures, and tables may be freely copied by anyone so long as proper credit is given.

A catalog of issues still in print and their cost can be obtained from our Business Office at no charge; facsimile copies of out-of-print issues can be supplied for a nominal fee.

The "fair use doctrine" permits free copying for scholarly or educational purposes, the above conditions notwithstanding.

*The NSS Bulletin* (ISSN 0146-9517) is published semiannually by the National Speleological Society, Inc., Cave Avenue, Huntsville, Alabama 35810. The annual subscription fee, worldwide, by surface mail, is \$18 U.S. Airmail delivery outside the United States of both *The NSS NEWS* and *The NSS Bulletin* is available for an additional fee of \$40 (total: \$55); *The NSS Bulletin* is not available alone by airmail. POSTMASTER: send address changes to *The NSS Bulletin*, Cave Avenue, Huntsville, Alabama 35810.

Copyright © 1989 by the  
National Speleological Society, Inc.  
Graphic Publishing Co., Inc.  
Lake Mills, IA 50450

# PRELIMINARY ASSESSMENT OF THE SOLUTION EQUILIBRIA OF SULPHUR RIVER, PARKER CAVE, KENTUCKY

W. R. ROY\*

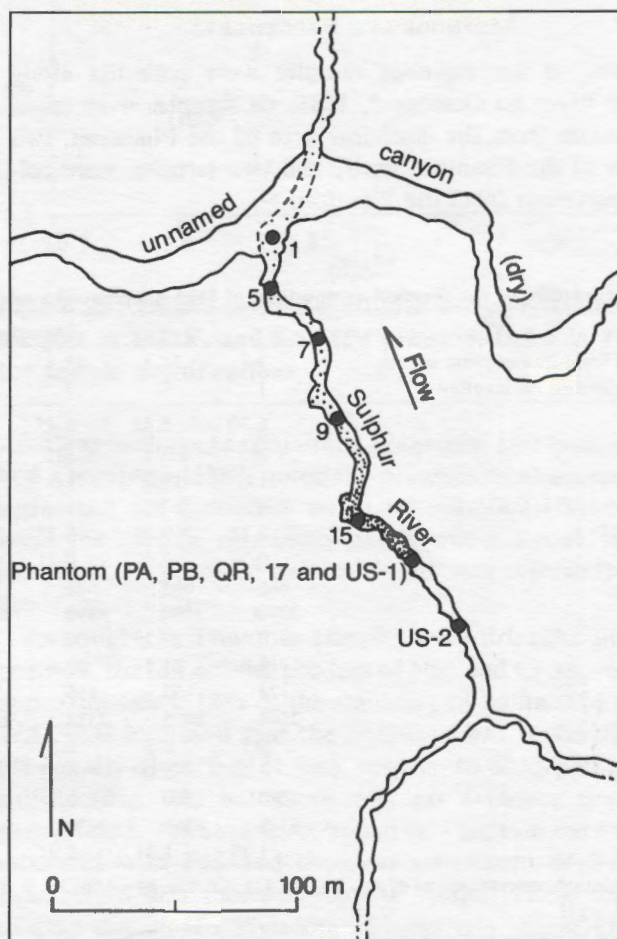
*This study is a preliminary assessment of the solution equilibria of Sulphur River, Parker Cave, Kentucky. Aqueous samples were collected and chemically characterized. The chemical composition of the Phantom, a small waterfall flowing into Sulphur River, was similar to Mississippian oil-field brines in Illinois. Thermodynamic modeling of aqueous samples indicated that the reduced, saline solution was supersaturated with respect to gypsum and amorphous iron disulfide. When the Phantom waters mix with Sulphur River, gypsum precipitates and represses the solubility of carbonates. Thermodynamic modeling also predicted the precipitation of elemental sulfur and an aluminum sulfate phase, and that both the Phantom effluent and the receiving waters appeared to be in equilibrium with chalcodony.*

## INTRODUCTION

Parker Cave, part of the Turnhole Springs drainage basin in central Kentucky, is located near Park City, 16 km south of Green River. Sulphur River is one of five subterranean streams in this system (see Thompson and Olson, 1988). Approximately 167 m upstream from the downstream access to Sulphur River via Parker Cave, there is a small waterfall (referred to as "The Phantom") that drops 6 m into Sulphur River (Fig. 1). Sulphur River has a base flow of less than 100 m<sup>3</sup>/hr (Quinlan and Rowe, 1978). The chemical composition of the Phantom is very different from that of the receiving waters, and has had a major impact on the chemical composition and microbiology downstream. This paper is the second in a series of three presentations describing a preliminary, multidisciplinary study to characterize the geochemistry and biology of Sulphur River.

Quinlan and Rowe (1978) concluded that the Phantom was oil-field brine diluted with meteoric waters, and cited as evidence the existence of shallow, uncased oil wells near the Parker Cave System. Approximately ten shallow oil wells were drilled within a kilometer of Sulphur River (Quinlan, 1988). Quinlan and Rowe (1978) found that aqueous samples of the Phantom were saline, and contained dissolved sulfide species. Gas analyses of the air in the passage in proximity of the Phantom indicated the presence of H<sub>2</sub>S, and the CO<sub>2</sub> content was as high as 2.8% in some locations.

In this study, aqueous samples were collected along a 202-m traverse from the downstream access of Sulphur River to an area upstream from the Phantom (Fig. 1). The samples were chemically characterized. The data were treated by the equilibrium-thermodynamic model WATEQ2 (Ball et al., 1980) to attempt to generalize the aqueous geochemistry of Sulphur River.



**Figure 1.** Location of the study area and the water sample stations. All of the area shown is subterranean. The Phantom enters Sulphur River from an upper passage (not shown).

This computer program calculates the ionic strength of each solution from the input chemical data. The calculated ionic strengths were used to determine single-ion activity coefficients (via the Davies equation) that were used to convert solution concentrations to thermodynamic activities. The calculated activities were plotted on mineral stability diagrams to illustrate solution equilibria. Chemical-equilibrium models can lead to useful insights into the geochemistry of aqueous systems such as Sulphur River. However, the results of such modeling must be interpreted cautiously because of kinetic barriers, nonequilibrium conditions and mixed-phase solids. Moreover, the experimental uncertainty associated with some solubility constants for mineral phases can make the assessment of equilibrium controls difficult. It cannot be assumed that the samples were at chemical equilibrium; they were collected from a flowing system. However, if the rates of the reactions are rapid relative to the velocity of the water in contact with the mineral phases, steady-state concentrations may develop.

#### METHODS AND PROCEDURES

A total of ten aqueous samples were collected along Sulphur River on October 5, 1985; six samples were taken downstream from the discharge area of the Phantom, two samples of the Phantom itself, and two samples were collected upstream from the Phantom.

The pH and Eh (redox potential) of each sample were determined in the field by electrode. Eh measurements were reported relative to a standard ZoBell solution (ZoBell, 1946). An aliquot of each sample (20 mL) was diluted with an equal volume of a sulfide anti-oxidant buffer (80 g NaOH, 320 g sodium salicylate, and 72 g ascorbic acid diluted to 1 L) to minimize the oxidation of sulfides prior to analysis. Sulfide and chloride determinations were conducted by electrode, sulfate was determined turbidimetrically and alkalinity by titration (American Public Health Association, 1985). Another aliquot of each sample was acidified in the field with HNO<sub>3</sub> and analyzed later for solution concentrations of Al, As, B, Ba, Be, Ca, Cd, Cr, Cu, Fe, K, Mg, Mn, Mo, Na, Ni, P, Pb, Sb, Se, Si, Sn, V, and Zn by inductively coupled argon plasma emission spectrometry (ICAP) using a Jarrell-Ash Model 975 Plasma AtomComp.

#### RESULTS AND DISCUSSION

The Phantom effluent was a very saline solution having an ionic strength exceeding 0.25 mole/L. The samples were dominated by Na and Cl (Table 1) and were reduced (Eh  $\leq$  5 mV). The sulfide-rich solution altered the chemical composition of the receiving waters; primary indicators of this impact included the occurrence of elevated concentrations of Al, Ca, Cl, Fe, K, Mg, Na, sulfide, and sulfate downstream from the point source.

Table 1. Summary of the chemical composition of field samples collected at Sulphur River, Parker Cave, on Oct. 5, 1985<sup>1</sup>.

Distance from downstream access (meters) Station designation	Downstream						Phantom Waters			Upstream	
	2.7 1	24.4 5	53.3 7	75.0 9	129.8 15	169.5 17	171.0 PA	171.0 PB	— QR <sup>2</sup>	174.0 US-1	201.5 US-2
pH	6.30	6.45	6.45	6.45	6.40	6.40	6.45	6.70	7.20	6.50	7.98
Eh <sub>z</sub> (mV) <sup>2</sup>	+285	+237	+285	+137	+185	+205	-5	-30	NM <sup>4</sup>	+211	+430
EC (mmhos/cm)	11.6	11.2	11.5	11.8	11.3	11.0	20.0	20.5	>26.0	10.6	2.68
Alkalinity (mg/L CaCO <sub>3</sub> )	254	257	259	257	265	248	137	157	NM	141	210
Al (mg/L)	0.17	0.23	0.27	0.19	0.22	0.31	0.51	0.71	NM	0.35	<0.07
B	0.76	0.70	0.71	0.81	0.79	0.91	0.95	0.90	NM	0.71	<0.05
Ca	685	665	624	725	950	1140	1635	1095	1450	781	109
Cl <sup>-</sup>	3290	3290	4390	4400	4400	4400	8890	10100	8170	3600	163
Fe	0.36	0.29	0.30	0.30	0.21	0.32	0.37	0.35	0.11	0.21	<0.03
K	19.6	21.7	22.6	24.9	37.0	25.3	36.5	29.5	36.0	38.0	2.68
Mg	174	169	156	160	158	183	311	281	360	181	26.1
Na	2540	2475	2324	2335	1990	2275	4860	4640	4200	2317	121
S <sup>2-</sup>	0.3	0.5	0.3	0.3	0.3	0.9	11.0	21.0	50.0	0.7	<0.05
Si	6.36	5.60	5.65	6.40	7.10	6.80	4.75	3.80	NM	5.72	4.64
SO <sub>4</sub> <sup>2-</sup>	1180	1200	1220	1220	1220	1180	2550	2540	2750	1230	118
TDS <sup>5</sup>	8740	8060	9070	9190	9090	9520	20250	18900	—	8330	806
C/A <sup>6</sup>	1.23	1.31	0.94	0.98	0.95	1.13	1.27	0.81	—	1.21	1.16

<sup>1</sup>The solution concentrations of As, Ba, Be, Cd, Cr, Cu, Mn, Mo, Ni, P, Pb, Sb, Se, Sn, V, and Zn were below analytical detection limits, values no greater than 0.09 mg/L.

<sup>2</sup>Relative to a standard ZoBell solution.

<sup>3</sup>Data from Quinlan and Rowe (1978).

<sup>4</sup>Not measured; a value of -50 mV was used in the modeling.

<sup>5</sup>Total dissolved solids (calculated).

<sup>6</sup>Ratio of cations to anions (equivalents).

It is not clear whether the occurrence of the Phantom is caused by oil exploration or if it is a formation brine whose occurrence is not related to petroleum production. In a study by Steele and Cline (1987), shallow Pennsylvanian brines were differentiated from deeper, Mississippian brines that were associated with oil production in the Illinois Basin. On the basis of analyses of 78 brine samples, the two types of brine were differentiated by canonical discriminant analysis; Mississippian brines were characterized by lower Na/Cl ratios. In the study reported here, discriminant function scores were calculated on the basis of the ratios of Ca/Cl, Mg/Cl, Na/Ca, and Na/Mg using the data given in Table 1. These scores were within the population of oil-producing Mississippian systems given by Steele and Cline (1987), suggesting that the Phantom samples resembled the Mississippian brines in the Illinois Basin. Thus, albeit a tenuous argument, these results support the conclusion of Quinlan and Rowe (1978) that the Phantom is a diluted oil field brine. However, the study area lies just outside the Illinois Basin.

Quinlan and Rowe (1978) noted the presence of gypsum in the Sulphur River system. Results from the thermodynamic model WATEQ2 indicated that the Phantom waters were supersaturated with respect to gypsum; the saturation indices of the samples were 0.186 and 0.313 (a saturation index (SI) in the logarithm of the ratio of the observed ion-activity product to the solubility ion-activity product). The downstream samples (stations 1, 5, 7, and 9) may have attained gypsum equilibrium (Fig. 2) suggesting that gypsum precipitates in the mixing zone and controls the aqueous concentrations of  $\text{Ca}^{2+}$  and  $\text{SO}_4^{2-}$ . Olson and Thompson (1988) noted the presence of gypsum needles adjacent to the Phantom. The solubility of carbonates may be repressed by gypsum through mass-action effects (Akin and Lagerwerff, 1965). The Sulphur River and Phantom samples were undersaturated with respect to calcite, aragonite, dolomite, and magnesite. Thus, it appeared that gypsum was repressing carbonate solubility in the study area.

Olson and Thompson (1988) presented evidence for the presence of elemental sulfur on artificial substrates made of mylar that had been placed beneath the Phantom waterfall for 112 days. Modeling results indicated that, on the basis of all of the samples collected (i.e., Table 1) were vastly supersaturated with respect to orthorhombic sulfur. The origin of the sulfur may also be related to sulfur-forming bacteria identified on substrates, but this relationship has not been studied (Olson and Thompson, 1988). This study suggests that the presence of elemental sulfur was reasonable from a thermodynamic point of view as an intermediate product in the oxidation of sulfide.

The modeling results also indicated that all of the samples (with exception of station US-2) were supersaturated with respect to  $\text{Al}_4(\text{OH})_{10}\text{SO}_4$  and alunite ( $\text{KAl}_3(\text{SO}_4)_2(\text{OH})_6$ ). Alunite is usually formed by the interaction of sulfuric-acid

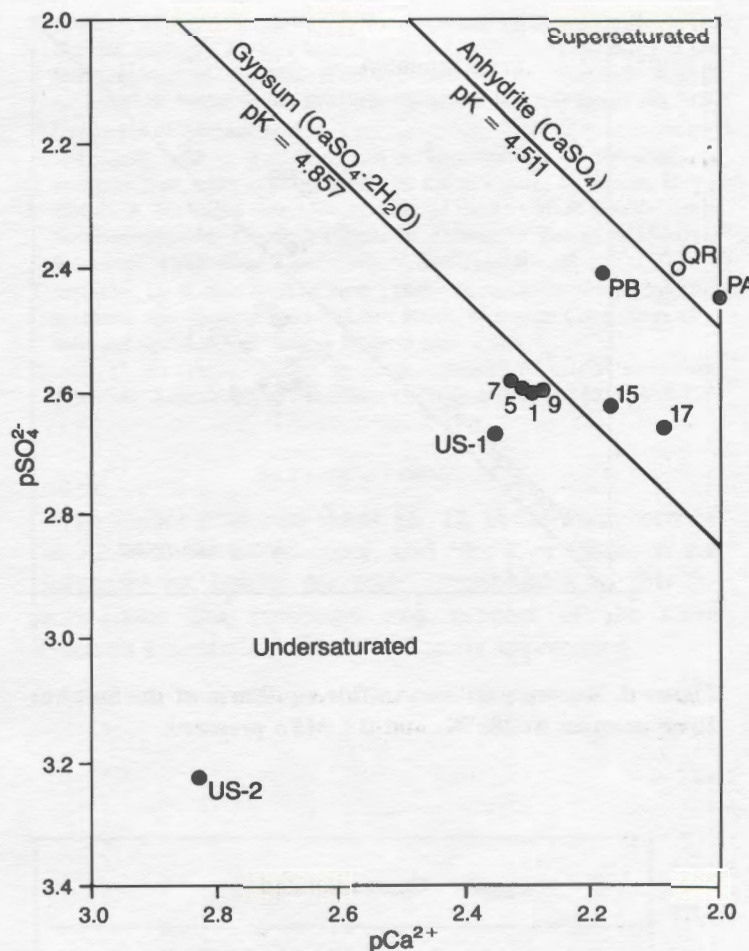


Figure 2. Calcium sulfate equilibria of the Sulphur River samples at 285°K, and 0.1 MPa pressure. Refer to Table 1 for sample identifications.

solutions with rocks containing potassium feldspars. Olson and Thompson (1988) noted the presence of aluminum and sulfur but not potassium on mylar substrates. Therefore, while the specific aluminum sulfate mineral could not be identified, its presence was consistent with thermodynamic modeling.

Although the Phantom samples were brinelike in composition, the ion activity product of  $\text{Na}^+$  and  $\text{Cl}^-$  represented approximately 0.13% of the solubility of halite. The model WATEQ2 indicated that the Phantom was supersaturated (SI greater than 0.113) with respect to amorphous iron sulfide (Fig. 3), but there was no evidence that  $\text{FeS}$  precipitated. The samples collected downstream were undersaturated with  $\text{FeS}$  and the near attainment of  $\text{Fe}(\text{OH})_3$  equilibrium was indicated by the model. These data indicated that as the Phantom effluent was mixed with the receiving waters, sulfide was oxidized to sulfate and some of the Fe (II) in solution was converted to Fe (III) as expected. A concomitant increase in the oxidation-reduction potential (Eh) downstream was also detected (Table 1) but it was

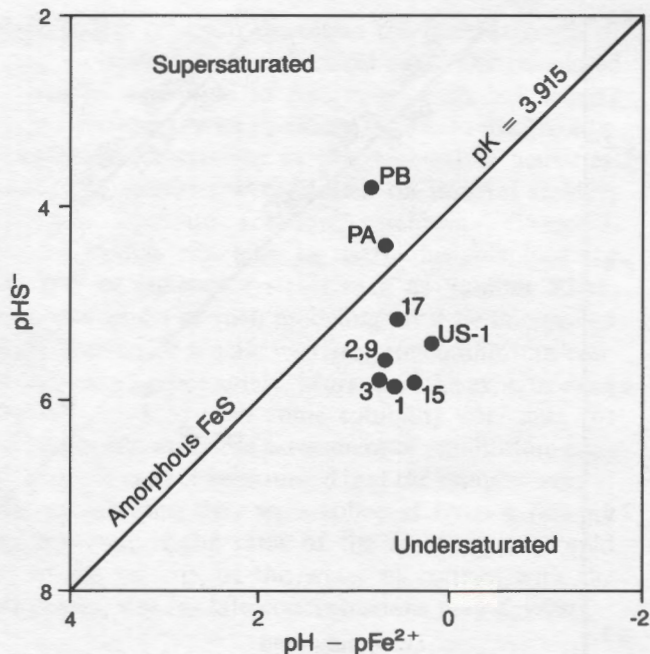


Figure 3. Amorphous iron sulfide equilibria of the Sulphur River samples at 285°K, and 0.1 MPa pressure.

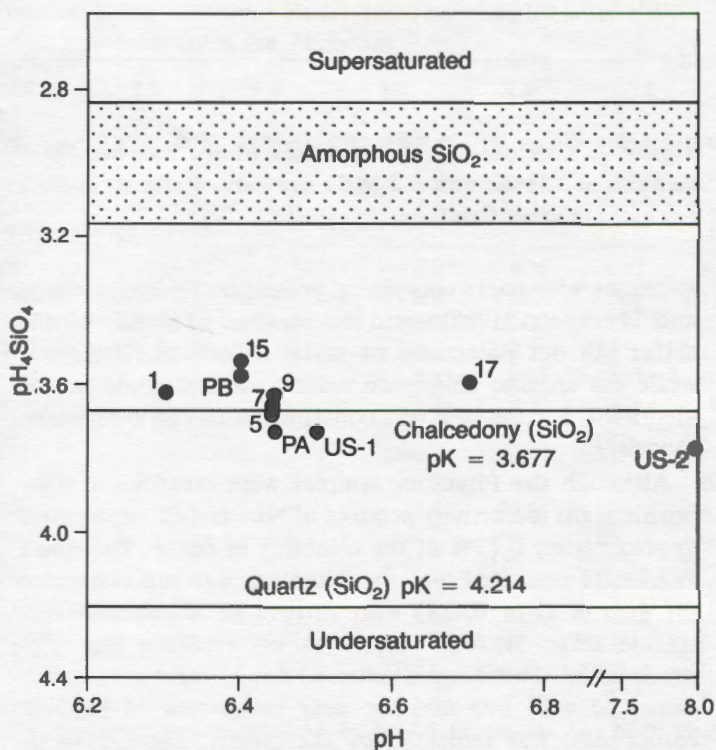


Figure 4. Silica equilibria of the Sulphur River samples at 285°K, and 0.1 MPa pressure.

uncertain as to which redox couple was dominating the system. The Eh values calculated from the HS<sup>-</sup>/SO<sub>4</sub><sup>2-</sup> couple were lower than the electrode-derived measurements that were used in modeling efforts. The difficulties in interpreting Eh measurements in mixed-potential systems is well known (Lindberg and Runnells, 1984).

According to the models, all of the samples appeared to be in equilibrium with chalcedony, a fibrous form of quartz (Fig. 4). Saturation indices ranged from -0.027 to 0.097. Other solutions collected in Mammoth Cave were also found to be in equilibrium with chalcedony (Roy and Olson, unpublished data). Chalcedony occurs in sedimentary rocks possibly forming from the dissolution of clay minerals (Jenne, 1988). However, for the purposes of this paper, chalcedony is presented as a theoretical "model" mineral; its occurrence has not been verified.

SUMMARY

This preliminary study indicated that the major solution equilibria of the Phantom-Sulphur River system may be relatively simple. Thermodynamic modeling suggested that the aqueous activities of dissolved constituents were influenced by the solubility of common mineral phases. The presence of some of the mineral phases has been verified in a related study indicating that the predicted equilibria were reasonable for generalizing the aqueous geochemistry of Sulphur River. Because of the limited scope of this investigation, much work remains to be done. For example, the influence of phosphate and other sulfate solid phases could not be evaluated because the solution concentrations of some constituents (such as Ba and P) were below analytical detection limits (see also Olson and Thompson, 1988). Moreover, it is not known how the chemical composition and equilibria of the study area vary with time. This report should provide a foundation for future studies. Because of the potential health risks associated with the H<sub>2</sub>S, future investigators should consider using respirators and goggles.

## REFERENCES

- Akin, G. W. and J. W. Lagerwerff. (1965). Calcium carbonate equilibria in solutions open to the air. II. Enhanced solubility of  $\text{CaCO}_3$  in the presence of  $\text{Mg}^{2+}$  and  $\text{SO}_4^{2-}$ . *Geochemica et Cosmochimica Acta*, v 29 p. 353-360.
- American Public Health Association. (1985). Standard methods (16th ed.) APHA, 1268 pp.
- Ball, J. W., D. K. Nordstrom, and E. A. Jenne. (1980). Additional and revised thermochemical data and computer code for WATEQ2—a computerized chemical model for trace and major element speciation and mineral equilibria of natural waters. *Water-Resources Investigations* 78-116, U.S. Geological Survey, 109 pp.
- Jenne, E. A. (1988). Personal communication. Battelle Pacific Northwest Laboratories, Richland, WA.
- Lindberg, R. D. and D. D. Runnells. (1984). Ground water redox reactions: An analysis of equilibrium state applied to Eh measurements and geochemical modeling. *Science*, 225, p. 925-927.
- Olson, R. A. and D. B. Thompson. (1988). Scanning electron microscopy and energy dispersive x-ray analysis of artificial and natural substrates from the Phantom flowstone of Sulphur River in Parker Cave, Kentucky. *National Speleological Society Bulletin* (this volume).
- Quinlan, J. F. (1988). Personal communication. University of Kentucky, Lexington, KY.
- Quinlan, J. F. and D. R. Rowe. (1978). Hydrology and water quality in the Central Kentucky Karst: Phase II, Part A: Preliminary summary of the hydrogeology of the Mill Hole sub-basin of the Turnhole Springs groundwater basin. *Water Resources Research Institute report No. 109*, University of Kentucky, 42 p.
- Steele, J. D. and B. R. Cline. (1987). Investigations of the origin of domestic well water contamination by saline waters, in Hensel, B. R., and D. P. McKenna (eds.) *Environmental impacts of oil field brines in Southwestern Clay County, Illinois*. Department of Energy and Natural Resources, Draft Final Report, No. V, 1987, pp. 80-103.
- Thompson, D. B. and R. A. Olson. (1988). A preliminary survey of the protozoa and bacteria from Sulphur River, in Parker Cave, Kentucky. *National Speleological Society Bulletin* (this volume).
- ZoBell, C. E. (1946). Studies on redox potential of marine sediments. *American Association of Petroleum Geologists Bulletin*, 30, p. 477-513.

## ACKNOWLEDGEMENTS

The author wishes to thank Dr. D. Bruce Thompson of the Arizona State University, and Mr. Rick Olson of the University of Illinois for their contributions to this investigation. The personnel and support of the Cave Research Foundation are also sincerely appreciated.

*Now Available !*

**N.S.S. Bulletin Cumulative Index**  
by *Ira Sasowsky*

- \* Index to Bulletin vols. 1-45
- \* Index to Occasional Papers 1-4
- \* Keyword, Author, and Biology Indices
- \* Caves indexed by name and state
- \* 200 Pages, softbound
- \* \$8.00 + \$1.00 post & handling

*Available from the N.S.S. Bookstore,  
Cave Avenue, Huntsville, Al 35810*

# A PRELIMINARY SURVEY OF THE PROTOZOA AND BACTERIA FROM SULPHUR RIVER, IN PARKERS CAVE, KENTUCKY

D. BRUCE THOMPSON\* AND RICK OLSON\*\*

*Parkers Cave is located in the Turnhole Spring drainage basin near Mammoth Cave in central Kentucky. One passage, Sulphur River, contains an input of reduced sulfur water. At least two species of sulfur oxidizing bacteria are present in a thick bacterial mat that covers the floor of the stream passage. In addition, thirteen genera of protozoa were identified. The main energy source appears to be the reduced sulfur laden water which is utilized by sulfur oxidizing bacteria which in turn can support a wide variety of protozoa and higher organisms.*

## INTRODUCTION

Parkers Cave is part of the Turnhole Springs drainage basin in the central Kentucky karst and lies several miles southwest of Park City, Kentucky (Quinlan and Ray, 1984). Sulphur River lies toward the eastern end of the cave and is one of five streams in this system (Fig. 1). The passage containing Sulphur River, when entered near its downstream terminus, is approximately 5 feet wide by 8 feet high with steep mud banks along the walls. Base flow is less than 1 cfs, and the stream bottom is covered several centimeters thick with a white bacterial mat (Figs. 2 and 3). In addition, hydrogen sulfide is present in the air and water (Quinlan and Rowe, 1978). Approximately 550 feet upstream from the downstream access to Sulphur River is a small waterfall which drops 20 feet into the stream and is the input for hydrogen sulfide laden water, with 11 to 21 mg S<sup>2-</sup>/L. Upstream from this waterfall the bacterial mat covering the streambed disappears and hydrogen sulfide measurements are 0.05 mg S<sup>2-</sup>/L (Roy, personal communication).

Hydrogen sulfide is known from caves in both the eastern and western United States and is of interest for several reasons. Based on observations in Wyoming caves, Egemeir (1981) proposed a theory of cavern development in which hydrogen sulfide is oxidized to sulfuric acid which replaces the limestone with gypsum. The gypsum is then removed by solution. This theory of limestone replacement and solution has also been invoked to explain cave development in the Guadalupe Mountains (Hill, 1987). In addition, others have suggested that cave streams with hydrogen sulfide may be useful model systems for the study of industrial waste con-

tamination of karst aquifers (Herman *et al.*, 1986).

Reduced sulphur compounds can act as energy sources for a number of organisms (Paull *et al.*, 1984, Grassle 1985). Certain species of bacteria such as the colorless sulfur bacteria (Leucothiobacteria) are capable of deriving energy from the oxidation of sulfide to sulfate (Fjerdingstad, 1979; Jannasch and Wirsén, 1981; Young and Maw, 1958). In certain environments, such as deep sea hydrothermal vent communities sulphur oxidizing bacteria replace photosynthetic organisms in the production of organic carbon and serve as primary producers (Ruby, Wirsén, and Jannasch, 1981; Jannasch and Taylor, 1984). Although the hydrothermal vent communities are localized around vents with discharge temperatures of 8–350°C, similar sulfide based communities have been found at the Florida escarpment where temperatures remained around 4°C (Paull *et al.*, 1984). Recently, it has been demonstrated that mitochondria in some higher eukaryotes are also capable of oxidizing sulfides and coupling this to the production of ATP (adenosine triphosphate), suggesting that sulfide utilization may not be a limited phenomena (Powell and Somero, 1986).

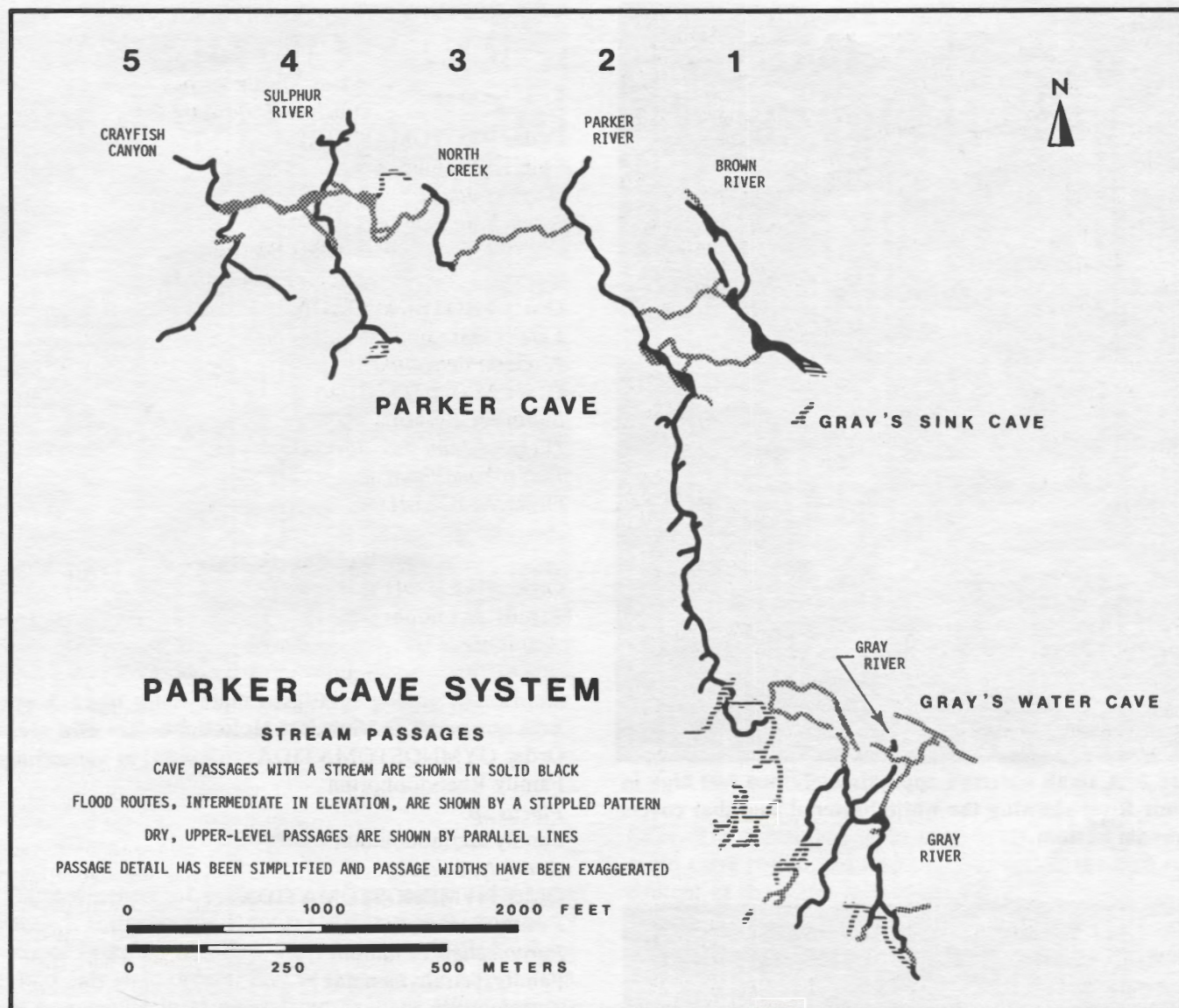
Since the early work on protozoa in Mammoth Cave (Tellkamp, 1845; Kofoid, 1900), there have been a number of different surveys of protozoa and bacteria from caves the world over (Gittleson and Hoover, 1969; Caumartin, 1963). The results of Gittleson and Hoover's review suggest that most of the protozoa found in caves tend to fall into eight main orders which parallel protozoa found on the surface. Their survey of Mammoth Cave also suggested this relationship (Gittleson and Hoover, 1970). Considering the high sulfide concentration and the absence of light in Sulphur

\*Department of Zoology, Arizona State University, Tempe, Arizona 85287. To whom correspondence should be addressed.

\*\*Center for Electron Microscopy, University of Illinois, Urbana, Illinois 61801.

Copyright © 1988 by D. Bruce Thompson and R. Olson





**Figure 1.** The map of Parkers Cave showing the main stream passages. Reprinted with permission from Ewers and Quinlan 1984.

River, a preliminary survey of the bacteria and protozoa of this chemolithotrophic environment was of interest.

#### MATERIALS AND METHODS

Three trips covering the period from September 1985 through February 1986 were made to Sulphur River in Parkers Cave. Samples of stream water and bacterial mat from the bottom of Sulphur River were collected in sterile 50 ml screw top centrifuge tubes. Upon exiting the cave the

samples were placed on ice and maintained at 4°C until analyzed. Samples were generally analyzed within 48 to 72 hours of collection. Whole wet mounts were prepared and observed using an Olympus microscope equipped with Normarski optics. All bacteria and protozoa were photographed with either Kodak Ektachrome 200 or Technical Pan 2415, and additional drawings were made. Scanning electron micrographs were prepared according to standard procedures. Several taxonomic sources were used in the morphological identification of protozoa and bacteria (Kudo, 1966; Grittleton and Hoover, 1970; Holt, 1977).



Figure 2. A small waterfall approximately two feet high in Sulphur River showing the white bacterial mat that covers the stream bottom.

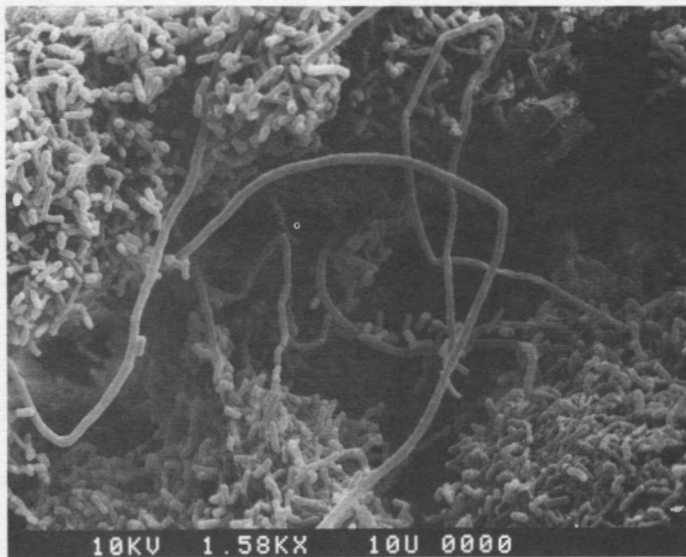


Figure 3. Scanning electron micrograph of the bacterial mat from Sulphur River. Large filamentous bacteria resembling *Beggiatoa* imbedded in a matrix of smaller bacteria. Scale bar represents 10 microns.

## RESULTS

Phylum Protozoa  
Class Mastigophora  
Subclass Zoomastigia

### Order PROTOMASTIGIDA

Family Bodonidae

*Bodo caudatus*

*Rhynchomonas sp.*

Class Scaridona

Subclass Rhizopoda

### Order PROTEOMYXIDA

Family Aspidiscidae

*Nuclearia delicatula*

### Order MYCETOZOIDA

Suborder Acrasina

*Dictyostelium discoideum*

*Polysphondylium sp.*

### Order AMOEBIDA

*Amoeba sp.*

Subclass Actinopoda

### Order HELIZODA

Family Actinophryidae

*Actinophrys sol*

Subphylum Ciliophora

Class Ciliata

Subclass Holotricha

### Order GYMNOSTOMATIDA

Family Rhabdophorina

*Placus sp.*

Family Actinobolinida

*Actinobolinida sp.*

### Order HYMENOSTOMATIDA

Family Parameciidae

*Paramecium caudatum*

Family Tetrahymenidae

*Tetrahymena sp.*

Subclass Spirotricha

### Order HYPOTRICHIDA

Family Euplotidae

*Euplotes patella*

Family Aspidiscidae

*Aspidica sp.*

Division Protophyta

Class Schizomycetes

### Order BEGGIATOALES

Family Beggiatoaceae

*Beggiatoa alba*

Family Leucotrichaceae

*Thiothrix tenuissima*




Figure 4. Light micrograph of a large gliding filamentous bacteria with sulfur inclusions identified as *Beggiatoa alba*. Magnification is 10000X.

#### DISCUSSION

Thirteen genera of protozoa covering eight orders were identified. Gittleson and Hoover (1970) noted that of the 29 orders of protozoa reported, 82% of the identified species fall into only eight orders. Five of those orders of protozoa were represented in samples from Sulphur River and included Gymnostomatida, Amoebida, Hymenostomatida, Hypotrichida, and Protomastigida. The two slime molds from the order Mycetozoida (*Dictyostelium* and *Polysphondylium*) were identified from cultured samples and may not necessarily represent free living forms, but some investigators have reported free living amoeba that feed on bacteria (Vandel, 1965), suggesting that the free living amoeboid forms of slime molds may exist in caves. Representatives of the final two orders, Proteomyxida and Helizoda, have been reported from several caves.

Representatives of the genera *Bodo*, *Rhynchomonas* and *Amoeba* occurred more frequently than representatives of any other genera. Every sample examined contained these three genera and this generally parallels the frequencies seen in streams in Mammoth Cave (Gittleson and Hoover, 1970). At least six species of protozoa we identified (*Bodo*, *Rhynchomonas*, *Amoeba*, *Actinophrys*, *Paramecium*, and *Euplotes*) have been previously reported from Mammoth

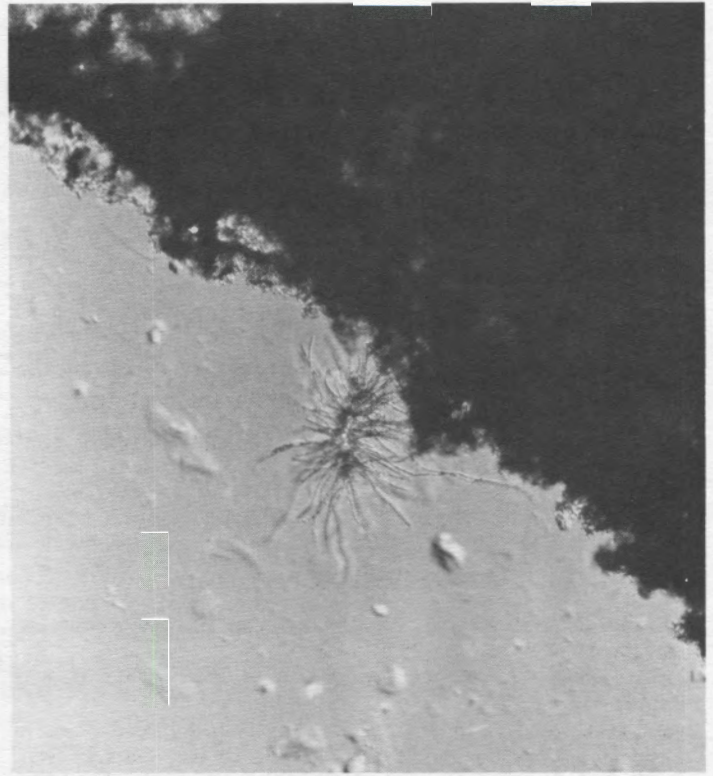


Figure 5. Light micrograph of a rosette of filamentous bacteria characteristic of *Thiothrix*. Magnification is 400X.

Cave. The remaining seven species are new for the Mammoth Cave region and may partially reflect the high sulfide content of the water in Sulphur River.

Two bacteria, *Beggiatoa* and *Thiothrix* were identified, based on their morphology (Figs. 4 and 5). Further identification of other bacteria required culturing and was beyond the scope of this investigation. Although only *Thiothrix* is an obligate sulfur oxidizer, both bacterial species are capable of utilizing reduced sulfides as energy sources, oxidizing sulfide to sulfur and then to sulfate (Young and Maw, 1958; Fjerdingstad, 1979). Both *Beggiatoa* and *Thiothrix* like bacteria have been observed in samples from deep sea hydrothermal vent communities (Jannasch and Wirsén, 1981).

Higher eukaryotes also occur in the Sulphur River passage and include annelids, five species of collembolans, a psocopteran, a staphylinid, a cave carabid, several species of mites, and a large number of linyphiid spiders, *Phanetta subterranea* (Lisowski *et al.*, 1985). Drops of water suspended from the webs of *P. subterranea* also contain numerous rod shaped bacteria similar in morphology to those found in the bacterial mat along the streambed of Sulphur River (unpublished observations).

Considering the renewed interest in chemolithotrophic environments since the discovery of the deep sea hydrothermal

vent systems, an analogous system within caves should help provide insight into these unique ecosystems. In addition, Sulphur River provides an opportunity to explore the relationships between microorganisms and their roles in speleogenesis and speleothem development.

ACKNOWLEDGEMENTS

We would like to thank Dr. David Nanny whose laboratory assisted with some of the identifications and the Cave Research Foundation for personnel and support. Finally, to Dr. Quinlan for assistance and permission to reprint the map of Parkers Cave.

REFERENCES

Caumartin, V. 1963. Review of the Microbiology of Underground Environments. NSS Bulletin v 25, p. 1-14.  
 Egemeier, S. J. 1981. Cavern Development by Thermal Waters. NSS Bulletin. v 43, p. 31-51.  
 Ewers, R. O. and J. F. Quinlan. 1981. Cavern Porosity Development in Limestone. A low Dip Model from Mammoth Cave, Kentucky. Proceedings of the Eighth International Congress of Speleology 727-731.  
 Fjordingstad, E. 1979. Sulfur Bacteria. Society for Testing and Materials Special Technical Publication 650.  
 Gittleson, S. M., and R. L. Hoover. 1969. Cavernicolous Protozoa; Review of the Literature and New Studies in Mammoth Cave, Kentucky. Annales de Speleologie v 24, p. 737-776.  
 Gittleson, S. M., and R. L. Hoover. 1970. Protozoa of Underground Waters in Caves. Annales de Speleologie v 25, p. 91-106.  
 Grassle, J. F. 1985. Hydrothermal Vent Animals: Distribution and Biology. Science v 229, p. 713-717.  
 Herman, J. S., P. E. Bell, and D. A. Hubbard. 1986. Cesspool Cave: A Natural Analog for Sulfide Contamination in Carbonate Aquifers. Abstract, AAAS Symposium on Groundwater Pollution on Karst Terrains.

Hill, C. A. 1987. Geology of Carlsbad Cavern and other caves in the Guadalupe Mountains, New Mexico and Texas. Bulletin 117 New Mexico Bureau of Mines and Mineral Resources.  
 Holt, J. G. Ed. 1977. The Shorter Bergey's Manual of Determinative Bacteriology. Williams and Wilkins Co. Baltimore.  
 Jannasch, H. W. and C. O. Wirsen. 1981. Morphological Survey of Microbial Mats Near Deep-Sea Thermal Vents. Applied and Environmental Microbiology v 41, p. 528-538.  
 Jannasch, H. W. and C. D. Taylor. 1984. Deep-Sea Microbiology. Annual Review of Microbiology v 38, p. 487-514.  
 Kofiod, C. A. 1900. The Plankton of Echo River, Mammoth Cave. Transactions of the American Microscopical Society v 21, p. 113-126.  
 Kudo, R. R. 1966. Protozoology. Charles C Thomas Books, Springfield, Illinois.  
 Lisowski, E. A., R. A. Olson, W. R. Roy, and D. B. Thompson. 1985. Geochemistry and Biology of Sulphur River, Parker's Cave, Kentucky. Cave Research Foundation Annual Report 26-27.  
 Powell, M. A. and G. N. Somero. 1986. Hydrogen Sulfide Oxidation is Coupled to Oxidative Phosphorylation in Mitochondria of *Solemya reidi*. Science v 233, p. 563-566.  
 Paull, C. K., B. Hecker, R. Commeau, R. P. Freeman-Lynde, C. Neumann, W. P. Corso, S. Golubic, J. E. Hook, E. Sikes, and J. Curry. 1984. Biological Communities at the Florida Escarpment Resemble Hydrothermal Vent Taxa. Science v 266, p. 965-967.  
 Quinlan, J. F. and J. A. Ray. 1984. Delineation of Groundwater Basins in the Mammoth Cave Region, Kentucky: Techniques, Map Explanation, and Applications. Central Kentucky Cave Survey Bulletin, v 1, p. 168-173.  
 Quinlan, J. F. and D. R. Rowe. 1978. Hydrology and Water Quality in the Central Kentucky Karst: Phase II Part A: Preliminary Summary of the Hydrology of the Mill Hole Sub-Basin of the Turnhole Spring Groundwater Basin. Research Report No. 109, University of Kentucky Water Resources Research Institute. Lexington, Kentucky.  
 Tellkamph, T. A. 1845. Memoirs on the Blind Fishes and Some Other Animals Living in the Mammoth Cave in Kentucky. New York Journal of Medicine v 5, p. 84-93.  
 Ruby, E. G., C. O. Wirsen and H. W. Jannasch. 1981. Chemolithotrophic Sulfur-Oxidizing Bacteria from the Galapagos Rift Hydrothermal Vents. Applied and Environmental Microbiology v 42, p. 317-324.  
 Vandel, A. 1965. Biospeleology. The Biology of Cavernicolous Animals. Translated by B. E. Freeman, Pergamon Press, New York.  
 Young, L. and G. A. Maw. 1958. The Metabolism of Sulfur Compounds. John Wiley, New York.

# SCANNING ELECTRON MICROSCOPY AND ENERGY DISPERSIVE X-RAY ANALYSIS OF ARTIFICIAL AND NATURAL SUBSTRATES FROM THE PHANTOM FLOWSTONE OF SULPHUR RIVER IN PARKER CAVE, KENTUCKY

RICK A. OLSON\* AND D. BRUCE THOMPSON\*\*

*In order to sample its biological and mineral constituents in a nondestructive manner, two mylar artificial substrates were placed on a flowstone mass in Sulphur River known as "The Phantom," in Parker Cave, Kentucky. The substrates were retrieved for study after 112 days and found to be encrusted with a layer of flowstone approximately 1 mm thick. Scanning electron microscopy (SEM) and energy dispersive x-ray analysis (EDX) showed that the flowstone consisted of mineral precipitate and bacteria. The lack of significant cation peaks in the EDX spectra indicated that sulfur in this flowstone was predominantly elemental rather than complexed as sulfates or sulfides. The presence of orthorhombic sulfur was later verified by x-ray diffraction. Possible sulfur-metabolizing bacteria were observed in association with the sulfur. In order to compare the artificial with natural substrates, two unattached gypsum needles were also collected. SEM and EDX showed that bacteria, sulfur crystals, and calcium phosphate were present on the surfaces of the needles.*

*The Phantom Flowstone and downstream Sulphur River is a subterranean sulfuretum that is unique in the approximately 450 miles of mapped cave passage in the Mammoth Cave Region. Whether this sulfuretum is a natural phenomenon or a result of oil well pollution is an important question that remains to be answered.*

## INTRODUCTION

Parker Cave is located beneath the Sinkhole Plain of the Mammoth Cave Region a few miles southwest of Park City, Kentucky. For detailed descriptions of Parker Cave and the surrounding area, see Quinlan and Rowe (1978), Quinlan et al. (1983), Meiman (1989), and Thompson and Olson (1988). The cave contains five separate streams of which Sulphur River is strikingly unusual because of the overpowering presence of hydrogen sulfide gas, resultant thick bacterial mats in the stream, and an enriched terrestrial invertebrate fauna. This paper is concerned primarily with two flowstone masses deposited in Parker Cave by the Phantom Waterfall, a tributary of Sulphur River and the main source of its high solute, sulfurous water. One flowstone mass is located in a room above the stream canyon (Fig. 1), and the other, in the canyon below, forms a natural bridge over the stream. The confluence of the Phantom Waterfall and Sulphur River marks the beginning of bacterial mats in the stream. However, unlike the stream

below, the flowstone masses do not have an obvious biological component. It was therefore of interest to investigate what, if any, microflora were present and to determine the chemical constituents of the flowstone.

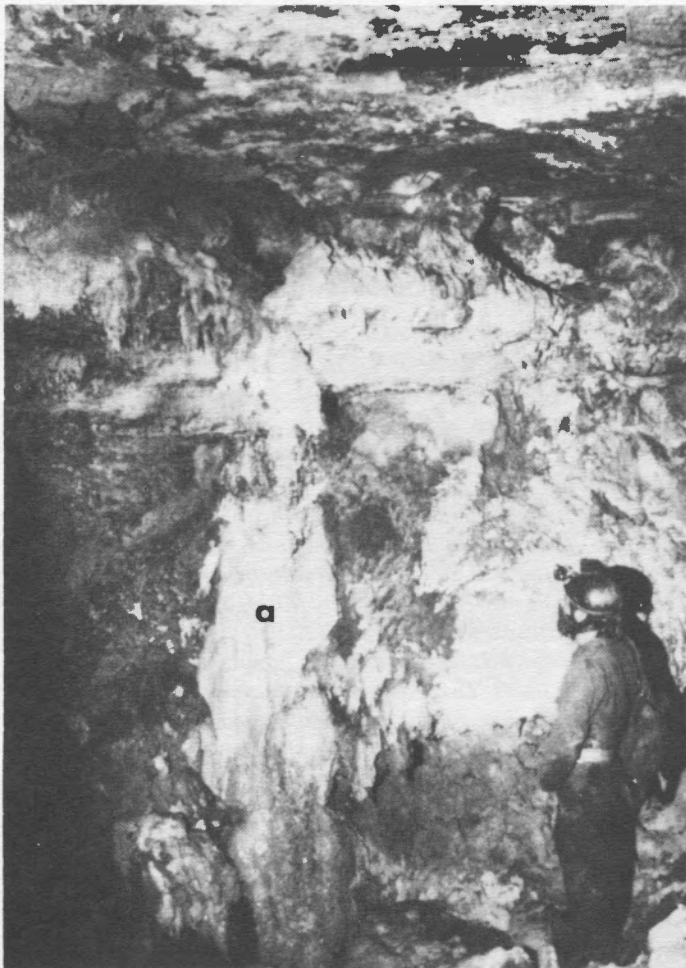
## METHODS AND MATERIALS

Two square mylar<sup>1</sup> substrates measuring 2.5 cm on a side were placed in the Phantom Waterfall on October 5, 1985. Both were anchored with nylon string tied to projections on the upper and lower flowstone. Retrieval was delayed until January 25, 1986 (112 days after placement) because of heavy rainfall and consequent dangers of flooding. The substrates were preserved immediately upon collection in Parducz' Fixative (Parducz, 1967) for transport to the laboratory. Two natural substrates, in the form of unattached gypsum needles found on a ledge which receives secondary spray from the lower flowstone bridge, were also collected and preserved.

Upon arrival in the laboratory, the samples were proc-

\*Center for Electron Microscopy, University of Illinois, 74 Bevier Hall/905 S. Goodwin Ave., Urbana, IL 61801.

\*\*Department of Zoology, Arizona State University, Tempe, AZ 85287.



**Figure 1.** Bruce Thompson standing next to the upper Phantom Flowstone. The letter "a" marks the location of the artificial substrate placement.

essed through an ethanolic dehydration series (10, 25, 50, 75, 85, 95, 100%) and critical-point dried in a Tousimis Samdri 700. The specimens were mounted on aluminum stubs with colloidal carbon and coated with a few nanometers of carbon in a Denton vacuum evaporator. Energy dispersive x-ray analysis (EDX) was performed with a Tracor Northern TN-2000 spectrometer on an International Scientific Instruments (ISI) DS-130 scanning electron microscope operating at 10 kV. The identity of sulfur and gypsum phases was verified with a Scintag ISO 1001 x-ray diffractometer. After x-ray analysis, a thin coating of gold/palladium (60/40) was applied in a Structure Probe sputter coater. Secondary electron images of specimen surfaces were then micrographed with the DS-130 and with an ISI-40 (also operating at 10 kV). Unstained whole-mounts of bacteria suspended in water collected with flowstone material were prepared using carbon-coated formvar mem-


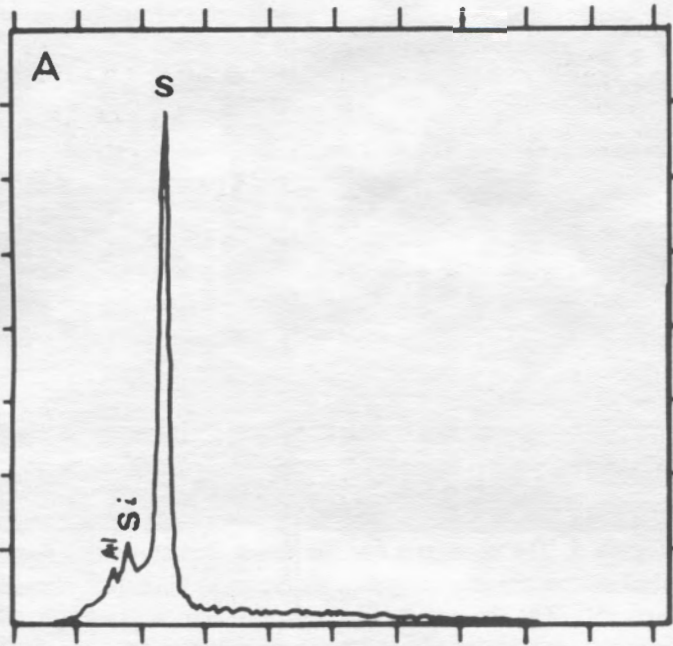
branes on 300 mesh copper grids. The grids were examined in a Hitachi H-600 transmission/scanning-transmission electron microscope equipped with a Tracor-Northern TN-5500 x-ray spectrometer.

#### RESULTS AND DISCUSSION

An unexpected heavy accumulation of material approximately 1 mm thick was found on both substrates, and the lower Phantom mylar had become partially embedded in the flowstone. Scanning electron microscopy (SEM) and EDX showed that both the upper and lower masses are composed of mineral precipitate and bacteria (Figs. 2 and 3).

The EDX spectrum obtained from the upper mass was noteworthy because of its conspicuous sulfur peak and lack of any prominent cation peak (Fig. 2A). These data indicate that the Phantom Flowstone is composed predominantly of native sulfur; x-ray diffraction confirmed that orthorhombic sulfur is the primary constituent of the flowstone with some gypsum present as well. The Phantom was previously believed to be composed of sulfates and sulfides (Quinlan and Rowe, 1978), probably because gypsum is abundant immediately adjacent to the upper half of the waterfall and because aqueous deposition of elemental sulfur occurs under such a narrow range of conditions that it is quite rare (Seeman, 1982).

Most non-volcanic elemental sulfur is produced by the biological reduction of sulfate to hydrogen sulfide (Postgate, 1984) followed by chemical and/or biological oxidation of hydrogen sulfide to sulfur. Sulfides are readily oxidized by molecular oxygen (Sato, 1960, Fenchel and Blackburn, 1979), and this is the pathway suggested by Subba-Rao (1949) in the interpretation of sulfur-bearing clay on the coast of India; by Davis and Kirkland (1970) in their study of deep sulfur deposits in the Rustler Springs district of west Texas; by Kirkland and Evans (1976) in their description of a sulfur encrusted pit in a limestone butte also located in the Rustler Springs area; by Egemier (1981) in the presentation of his replacement-solution mechanism of speleogenesis by sulfurous, thermal waters for caves in the Bighorn Basin of Wyoming; and by Hill (1987) in her analysis of sulfur in the caves of Carlsbad Caverns National Park, New Mexico. Jones and Starkey (1956), along with Feely and Kulp (1957), proposed that sulfur in the caprock of salt domes in Texas and Louisiana is formed through oxidation of hydrogen sulfide by sulfate ions in this deep anaerobic environment. Davis (1973), in his description of sulfur in New Mexico's Cottonwood Cave, includes both the molecular oxygen and ionic sulfate oxidation pathways. There are inconsistencies, however, with either mechanism: the spatial distribution of sulfur in Cottonwood does not support the oxygen hypothesis, but laboratory experiments by Davis, et al. (1970) failed to confirm the sulfate hypothesis. Seeman (1982), in his interpretation of sulfur-



**Figure 2.** The EDX spectrum from the upper flowstone (A) indicates that the sulfur present is primarily elemental. The spectrum was obtained from the area micrographed (B). The bacteria are not distinctive morphologically but may be sulfur-metabolizers. Scale bar is 10  $\mu\text{m}$ .

containing nodules from Dachstein-Mammuthöhle in Austria, reported that in an anaerobic, acidic, weakly reducing environment with a high sulfate concentration (such as may have existed in Cottonwood Cave), elemental sulfur is produced as a first reaction product before sulfides. These conditions exist in Parker Cave at the Phantom Waterfall; water analysis and thermodynamic modeling by Roy (1989) revealed that the Phantom waters are vastly supersaturated with respect to orthorhombic sulfur.

Biological and chemical oxidation of hydrogen sulfide to elemental sulfur was suggested by Porch (1917) in his description of shallow sulfur deposits in the aforementioned Rustler Springs region. This combination of biological and chemical oxidation was later confirmed by Butlin and Postgate (1954) in a study of spring-fed, sulfurous lakes in the Lybian desert; by Baas-Becking and Kaplan (1955) in their research on sulfur containing nodules on the shore of Lake Eyre in Australia; by Ivanov (1962) in his research on large sulfur deposits in the Soviet Union; and by Sokolova and Karavaiko (1968) in their work on production of sulfur from hydrogen sulfide using bacterial reactors.

Prior to this investigation, sulfur bacteria had not been isolated from a cave sulfur deposit (Hill and Forti, 1986). The Phantom Flowstone masses, however, harbor an abundant bacterial population. The rod-shaped cells from the artificial substrate placed on the upper flowstone mass (Fig. 2B) are not morphologically distinctive in secondary electron imaging and the biochemical assays necessary for taxonomic determinations are beyond the scope of this investigation. However, because the substrate they rest upon is orthorhombic sulfur precipitated from the Phantom

Waterfall, the waters of which contain greater than 10 mg/l  $\text{H}_2\text{S}$  (Roy, 1988), it is reasonable to suspect that they may be sulfur-metabolizing bacteria. The rapid growth rate of the Phantom Flowstone masses is reminiscent of surface travertine deposits where the majority of calcite deposited may be bacterially precipitated (Chafetz and Folk, 1984). The role of bacteria in the deposition of sulfur on the Phantom Flowstone masses may be twofold: biochemical oxidation of hydrogen sulfide to elemental sulfur and entrapment of chemically precipitated sulfur in glycocalyx material. Transmission electron microscopy of unstained whole-mounts of bacteria suspended in water collected with flowstone specimens yielded a wide variety of cell types including some rods with dense inclusions. EDX of these inclusions performed in scanning-transmission mode produced spectra indicative of polyphosphate bodies rather than sulfur inclusions.

The mud floor in the vicinity of the upper flowstone mass is coated with a thin, white to pale yellow layer that is heaviest near the flowstone. EDX spectroscopy of this microcrystalline crust yielded a lone sulfur peak so it too is probably elemental sulfur. In October 1985, Dr. Norm Pace of Indiana University, measured the pH of this mud at 0.13 (pers. comm.). Sulfur oxidizing bacteria of the genus *Thiobacillus* are known to produce sulfuric acid, and gram-negative, motile, rod-shaped bacteria in the proper size range ( $0.5 \times 1\text{--}2 \mu\text{m}$ ) were observed by Dr. Pace using phase contrast light microscopy. The sulfur crust may result from the action of *Thiobacillus*-like organisms or it may be from direct reaction of hydrogen sulfide with atmospheric oxygen.

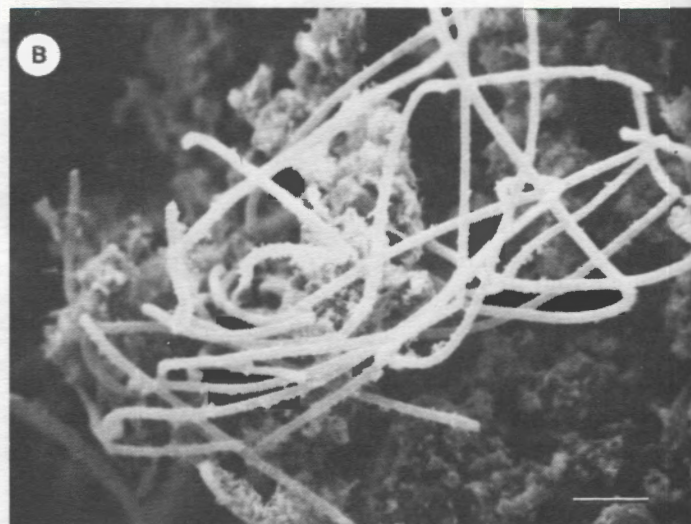
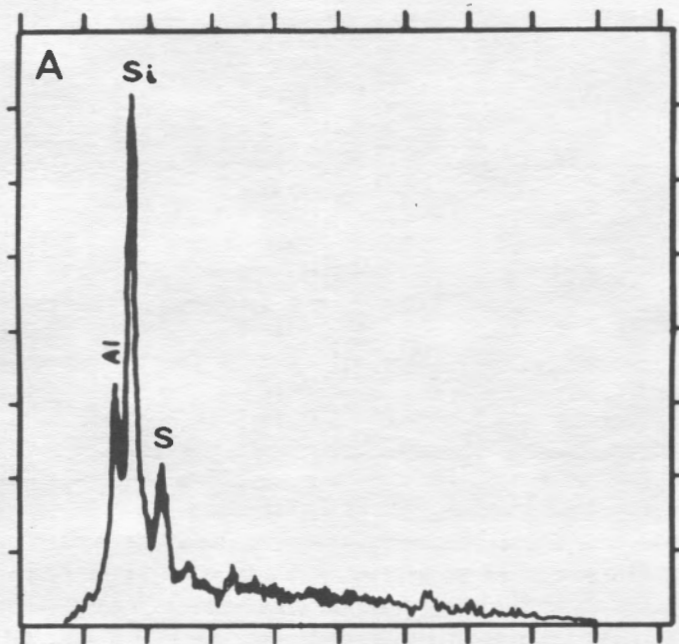


Figure 3. The spectrum for the lower flowstone (A) shows that silicon supercedes sulfur as the most abundant element present. The bacterial filaments in the micrograph (B) possibly are of the genus *Thiothrix*, a sulfur oxidizer. Scale bar is 10  $\mu\text{m}$ .

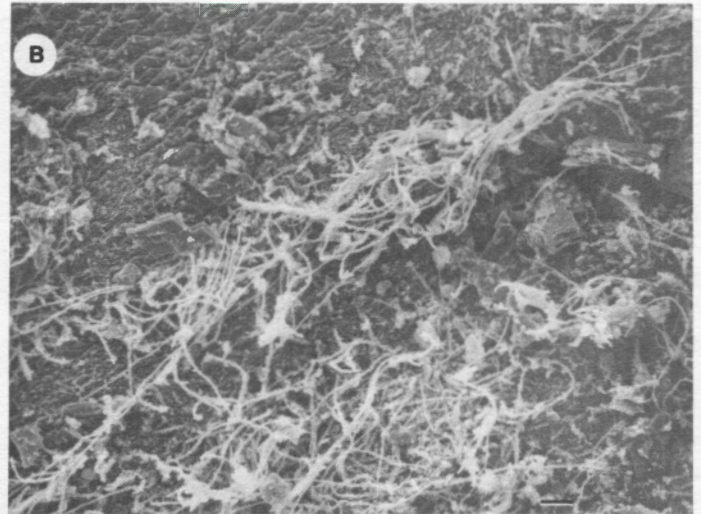
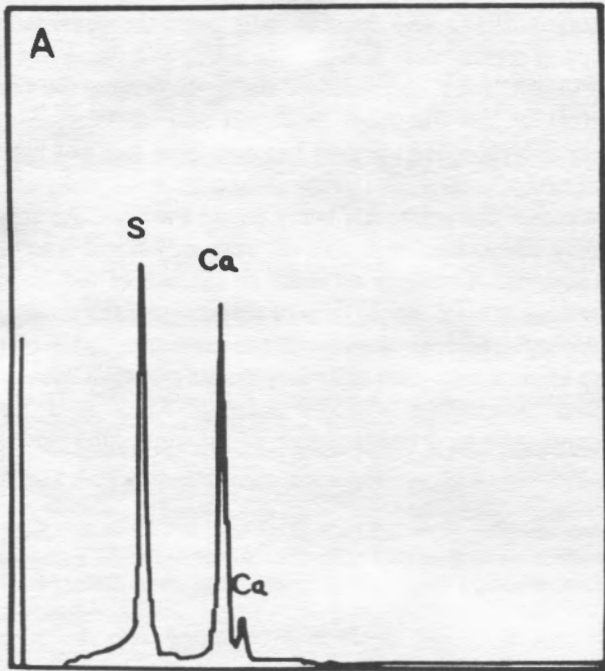
The EDX spectrum from the lower Phantom Flowstone (Fig. 3A) is interesting because of the relative increase in silicon and decrease in sulfur, as compared to the upper flowstone. EDX spectra taken from rough bulk surfaces are difficult to interpret quantitatively (Goldstein, 1981). Nonetheless, since repeated spectral acquisitions over several areas of the substrate always yielded the same large relative peak intensities, it is clear that silicon was more abundant than sulfur. EDX spectra from subsequent samples of both the upper and lower flowstone masses have had highly variable silicon peaks. Whether this is a consequence of silt deposition during floods or precipitation of chalcedony from the Phantom Waterfall is unknown. The aluminum peaks in both the upper and lower spectra are likely attributable to aluminum sulfate (alum); the water was determined to be supersaturated with respect to  $\text{Al}_2(\text{OH})_6\text{SO}_4$  (Roy, 1989). Alum was also documented by Ivanov (1962) at Shor-su and other sulfur mining sites in the Soviet Union. Another consistent difference between the spectra of the two substrates was total detectable x-ray signal. Both spectra were collected for 1000 seconds, yet the signal intensity for the upper substrate was four times greater than that for the lower sample. The lower count rate may reflect a greater organic content in the lower flowstone mass. Unfortunately, conventional EDX detectors cannot record elements lower in atomic number than sodium.

The bacterial filaments from the artificial substrate on the lower flowstone mass (Fig. 3B) may be of the genus *Thiothrix* based upon their habitat and distinctive morphology. *Thiothrix* filaments are typically 2–3  $\mu\text{m}$  in

diameter, over 100  $\mu\text{m}$  long, and tend to develop in groups as a result of their dispersal mechanism. They are sulfur oxidizers that are commonly found in sulfur springs with a high hydrogen sulfide concentration and are well adapted to flowing water (Buchanan and Gibbons, 1974, Starr *et al.*, 1981). As part of its life cycle, *Thiothrix* filaments form rosettes, a characteristic that is considered unique among bacteria in fresh water habitats. Using phase contrast microscopy, one of these rosettes was positively identified in a sample from Sulphur River (Thompson and Olson, 1988). Poorly defined rosettes and dense groupings of filaments were also common on the natural substrates described in the following paragraph.

Unattached crystalline needles up to 2 cm in length were abundant on ledges which receive secondary spray from the lower flowstone mass. An EDX spectrum taken from a fresh fracture surface (Fig. 4A) yielded sulfur and calcium peaks, indicating that they are gypsum; this was later verified by x-ray diffraction. Abundant bacterial filaments, described above, were attached to the surface of the crystals (Fig. 4B). Also attached to the surface of the gypsum needles were occasional clusters of subangular microscopic crystals (Fig. 5B). The EDX spectrum of these crystals had only a single sulfur peak (Fig. 5A), indicating that they are elemental sulfur. These sulfur crystals were rarely near any bacterial filaments and so were most likely formed by direct oxidation of hydrogen sulfide. Additionally, there were poorly defined masses composed of phosphorus and calcium (Fig. 6A). Clearly visible crystals, with the same EDX signature (Fig. 6B), were found adhering to an artificial substrate placed in



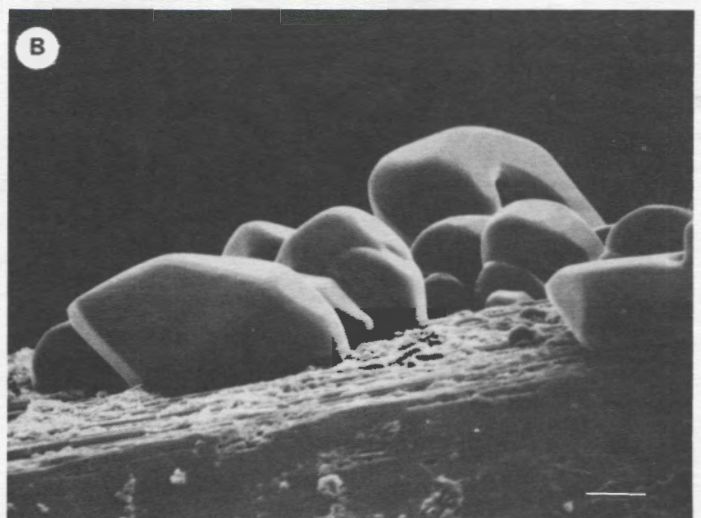
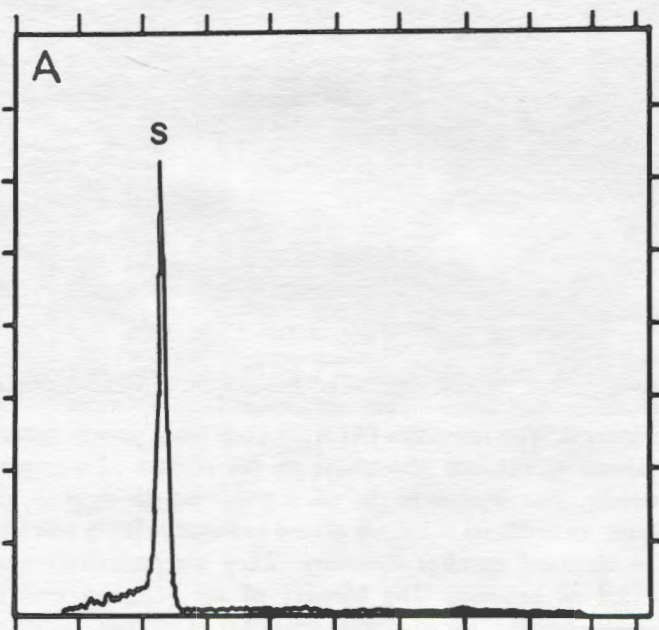


**Figure 4.** This spectrum (A) was obtained from a clean fracture surface of the gypsum needle shown in the accompanying micrograph (B). Note the attachment of *Thiothrix*-like filaments to the original crystal surface in the middle left of the image. Scale bar is 10  $\mu$ m.

GEOLOGICAL AND HYDROLOGICAL CHARACTERISTICS OF NATIVE SULFUR DEPOSITION

Elemental sulfur deposits are most common in areas where oil and gas are found, where abyssal brines mix with sulfate-calcium mineralized waters, where sulfate rock adjoins carbonate rock, where there are tectonic fissures and where there are elevated and subsided tectonic units (Ivanov, 1964). These conditions exist in the Parker Cave area where abandoned, uncased oil wells are abundant and

Sulphur River during an earlier, unpublished investigation in 1983. Of the diverse phosphate minerals described in caves, these crystals are most similar to brushite (Hill and Forti, 1986) because of their plate-like morphology and the acidic (pH 6.4) environment in which they were found. Normally, however, brushite is found in association with guano deposits which do not exist in Sulphur River. The source of the phosphate is not known with certainty, but phosphorus is commonly present in carbonate rocks (avg. 400 ppm) and in shales (avg. 700 ppm) (Hill, 1981).



**Figure 5.** The spectrum (A) was taken from the subangular crystals of elemental sulfur (B) which are attached to the surface of a gypsum needle. Scale bar is 10  $\mu$ m.

where artesian conditions might cause a natural rise of brine (Quinlan and Rowe, 1978). On its upward path, the brine would pass through evaporite beds in the lower and middle St. Louis limestone, which contain gypsum and anhydrite (Palmer, 1981; McGrain and Helton, 1964; Freeman, 1951). A lineament analysis of the Parker Cave area was performed by Angelo George, a geologist of George Consultants, using Lansat 4 imagery. Lineaments are the surface expression of deep structural fractures that may enhance vertical hydraulic conductivity (George, 1984). Three of these were found to form an open triangular intersection just south of Parker Cave. One vertex is located approximately 400 meters up-dip of the Phantom. Finally, Parker Cave is coincident with a structural monocline (Quinlan et al., 1983, Figs. 4 and 10), or bending of the bedrock with which increased fracturing would be associated.

#### CONCLUSIONS


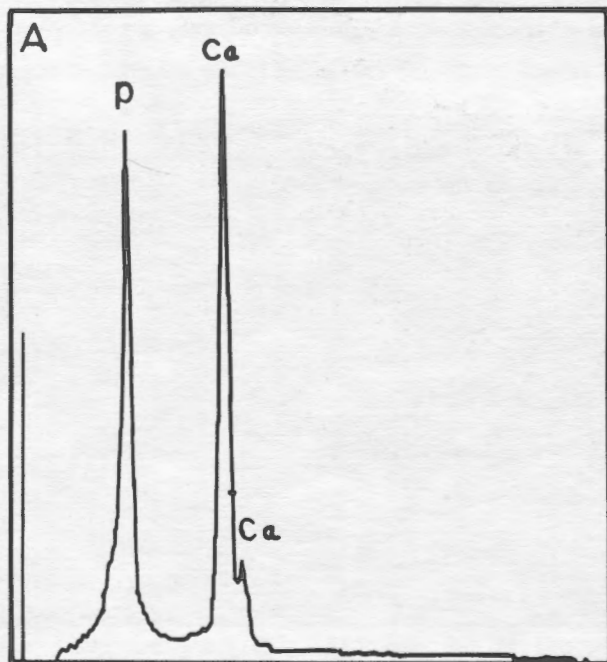
The rapid accumulation of material on the artificial substrates and the abundance of bacteria indicate that, for a cave environment, the Phantom Flowstone is a site of dynamic chemical and biological activity. The microbiology of the Phantom needs much more work but it does appear that the biological richness of the Phantom and Sulphur River downstream from the waterfall is based upon chemoautotrophic sulfur metabolism; i.e., it is a sulfuretum (Postgate, 1984). Two additional observations support this hypothesis: milky bluish turbidity in the rimstone pools of Sulphur River is likely due to colloidal sulfur (Butlin and

Postgate, 1954); and floating rafts, with the consistency of whipped cream, were positive for sulfur in a flame test (Pace and Olson, 1983, unpublished data). However, the organic content of the Phantom Waterfall and upstream Sulphur River, which could support heterotrophs, has not been determined.

Whether the sulfurous brine enters Parker Cave through nearby abandoned or active oil wells or natural fractures is not known. A reliable estimate of the age of the Phantom flowstone masses would help to determine if the mineralized water began to enter the cave at the same time as the oil wells were abandoned. This is an important question because the answer determines whether Sulphur River is a natural phenomenon or a consequence of oil well pollution.

#### ACKNOWLEDGEMENTS

The multi-disciplinary nature of this study made the input of many people necessary. We are especially grateful to James Quinlan, Bill Roy, Bill Wilson, Angelo George, Norm Pace, Carol Hill, Art and Peg Palmer, Bob Darmody, A. Richard Smith, and Stefanie Fry for contributions and criticism in each of their respective areas of expertise. We also thank Mr. Bill Gray for access to Parker Cave. Finally, we are indebted to the Center for Electron Microscopy at the University of Illinois (Urbana) for partial support.



**Figure 6.** The spectrum (A) was taken from poorly defined masses of calcium phosphate on the surface of a gypsum needle. The crystals in the micrograph on the right (B) are from an artificial substrate placed in Sulphur River and have an identical spectral signature. They are tentatively identified as brushite. The identity of the attached bacteria awaits further investigation. Scale bar is 10  $\mu\text{m}$ .

## REFERENCES

- Baas-Becking, L. G. M. and I. R. Kaplan. 1955. The Microbiological Origin of the Sulfur Nodules of Lake Eyre. *Trans. Roy. Soc. S. Austral.* v 79, p. 52-65.
- Buchanan, R. E. and N. E. Gibbons. 1974. *Bergey's Manual of Determinative Bacteriology*. 8th Edition, Williams and Wilkins, Baltimore, p. 119.
- Butlin, K. R. and Postgate, J. R. 1954. The Microbiological Formation of Sulfur in Cyrenaican Lakes. *Biology of Deserts. Inst. of Biol., London*, p. 112-122.
- Chafetz, H. S., and Folk, R. L. 1984. Travertines: Depositional Morphology and the Bacterially Constructed Constituents. *Journal of Sedimentary Petrology*, v 54, No. 1, p. 289-316.
- Davis, D. G. 1973. Sulfur in Cottonwood Cave, Eddy County, New Mexico. *NSS Bulletin*, v 35, No. 3, p. 89-95.
- Davis, J. B. and D. W. Kirkland. 1970. Native Sulfur Deposition in the Castile Formation, Culberson County, Texas. *Economic Geology*, v 65, p. 107-121.
- Davis, J. B., J. P. Stanley, and H. C. Custard. 1970. Evidence against Oxidation of Hydrogen Sulfide by Sulfate Ions to Produce Elemental Sulfur in Salt Domes. *Bull. Amer. Assoc. Petr. Geologists*, v 54, p. 2444-2447.
- Egemeier, S. J. 1981. Cavern Development by Thermal Waters. *NSS Bulletin*, v 43, No. 2, p. 31-51.
- Feely, H. W., and J. L. Kulp. 1957. Origin of Gulf Coast Salt-Dome Sulphur Deposits. *Bull. Amer. Assoc. Petr. Geologists*, v 41, No. 8, p. 1802-1853.
- Fenchel, T., and T. H. Blackburn. 1979. *Bacteria and Mineral Cycling*. Academic Press, London, p. 136.
- Freeman, L. B. 1951. Regional Aspects of Silurian and Devonian Stratigraphy in Kentucky. *Kentucky Geological Survey, Series IX, Bulletin No. 6*, p. 347-350.
- George, A. I. 1984. Lineaments in the Central Kentucky Karst, Mississippian Plateau Region, Kentucky. *Cave Research Foundation Annual Report*, p. 17-19.
- Goldstein, J. L. 1981. *Scanning Electron Microscopy and X-ray Microanalysis*. Plenum Press, New York, p. 339-353.
- Hill, C. A. 1981. Origin of Cave Saltpeter. *NSS Bulletin*, v 43, No. 4, p. 110-126.
- Hill, C. A. 1987. *Geology of Carlsbad Cavern and Other Caves in the Guadalupe Mountains, New Mexico and Texas*. Bulletin 117 New Mexico Bureau of Mines and Mineral Resources. 150 p.
- Hill, C. A. and P. Forti. 1986. *Cave Minerals of the World*. Adobe Press, Albuquerque, NM, p. 168.
- Ivanov, M. V. 1962. The Role of Microorganisms in the Formation and Destruction of Sulfur Deposits. In Kuznetsov, S. I., ed. *Geologic Activity of Microorganisms*, *Trans. Instit. Microbiology*, No. 9. USSR Acad. Sci. Press, Moscow, p. 22-32.
- Ivanov, M. V. 1964. Microbiological Processes in the Formation of Sulfur Deposits. Kuznetsov, S. I., ed. Translated from Russian by S. Hemchonok, Jerusalem, Israel. Program for Scientific Translations, p. 7-10.
- Jones, G. E., and R. L. Starkey. 1956a. Biological Origin of Native Sulfur in Salt Domes of Texas and Louisiana. *Science*, v 123, p. 1124.
- Jones, G. E., and R. L. Starkey. 1956b. Fractionation of Stable Isotopes of Sulfur by Microorganisms and Their Role in the Deposition of Native Sulfur. *Appl. Microbiol.*, v 5, No. 2, p. 111-118.
- Kirkland, D. W., and R. Evans. 1976. Origin of Limestone Buttes, Gypsum Plain, Culberson County, Texas. *Bull. Amer. Assoc. Petr. Geologists*, v 60, No. 11, p. 2005-2018.
- McGrain, P., and W. L. Helton. 1964. Gypsum and Anhydrite in the St. Louis Limestone in Northwestern Kentucky. *Kentucky Geological Survey, Series X, Circular No. 13*, p. 10.
- Meiman, J. 1989. Investigation of Flood Pulse Movement Through a Maturely Karstified Aquifer at Mammoth Cave National Park. Masters Thesis, Eastern Kentucky University, p. 229-237.
- Pace, N. R. Pers. Comm., Dept. of Biology, Indiana University, Bloomington, IN 43401.
- Palmer, A. N. 1981. *A Geological Guide to Mammoth Cave National Park*. Zephyrus Press, Teaneck, NJ, p. 64.
- Parducz, B. 1967. Ciliary Movement and Coordination in Ciliates. *Int. Rev. Cytol*, v 21, p. 91.
- Porch, E. L. 1917. The Rustler Springs Sulfur Deposits. *Univ. of Texas Bulletin No. 1722*, p. 62.
- Postgate, J. R. 1984. *The Sulfate Reducing Bacteria*. 2nd Edition, Cambridge University Press, p. 3, 117.
- Quinlan, J. F., R. O. Ewers, J. A. Ray, R. L. Powell, and N. C. Krothe. 1983. Ground-Water Hydrology and Geomorphology of the Mammoth Cave Region, Kentucky, and of the Mitchel Plain, Indiana, in Shaver, R. and J. A. Sunderman, eds., *Field Trips in Midwestern Geology: Bloomington, Indiana*, Geological Society of America and Indiana Geological Survey, v 2, p. 16-21.
- Quinlan, J. F. and D. R. Rowe. 1978. Hydrology and Water Quality in the Central Kentucky Karst: Phase II, Part A: Preliminary Summary of the Mill Hole Sub-Basin of the Turnhole Spring Groundwater Basin. University of Kentucky, Water Resources Research Institute, Lexington, Kentucky, p. 23-25.
- Roy, W. R. 1988. Solution Equilibria of Sulphur River, Parker Cave, Kentucky. *NSS Bulletin (This issue)*.
- Sato, M. 1960. Oxidation of Sulfide Ore Bodies II. Oxidation Mechanisms of Sulfide Minerals at 25°C. *Economic Geology*, v 55, p. 1202.
- Seeman, R. 1982. Elementarer Schwefel in der Dachstein-Mammuthöhle (Vorläufiger Bericht): Die Höhle, v 33, No. 1, p. 1-6.
- Sokolova, G. A., and G. I. Karavaiko. 1968. Physiology and Geochemical Activity of Thiobacilli. Translated from Russian by Y. Halperin, Jerusalem, Program for Scientific Translations, p. 240-244.
- Starr, M. P., et al. 1981. *The Prokaryotes*. Springer-Verlag, Berlin, Heidelberg, p. 400-408.
- Subba-Rao, M. S. 1949. Microbiological Formation of Elemental Sulphur in Coastal Areas. Fourth Int. Cong. Micro., Copenhagen, p. 494.
- Thompson, D. B. and R. Olson. 1988. A Preliminary Survey of the Protozoa and Bacteria from Sulphur River, In Parker Cave, Kentucky. *NSS Bulletin (This issue)*.

---

<sup>1</sup> Polyethylene terephthalate made by DuPont.

# ETYMOLOGY, TERMINOLOGY, AND AN ATTEMPT OF DEFINITION OF MONDMILCH

HANS FISCHER\*

*The historical term Mondmilch (= calcite moonmilk) is related to the proper type locality, the cave Mondmilchloch from South-Pilatus near Lucerne (Switzerland). Moreover, an attempt has been made to define Mondmilch sensu stricto (>90% CaCO<sub>3</sub>) more precisely in order to distinguish mondmilch-like carbonate speleothems (= moonmilk, < 90% CaCO<sub>3</sub>) and other subterranean deposits, e.g., sulphates, phosphates and silicates from pure calcite Mondmilch.*

## HISTORY AND TYPE LOCALITY

Mondmilch (Latin: lac lunae) was first mentioned by Agricola (1546, p. 194) and described by Gesner (1555), after visiting the cave Mondmilchloch ("moonmilk hole") at South-Pilatus near Lucerne (Switzerland). He characterized the spongy, limy and white substance as Mondmilch. This was in agreement with a popular expression and without consideration of the actual mineral composition, how almost all speleothems have been named. To some extent, the cave Mondmilchloch can be considered to be the type locality for Mondmilch (Fischer, 1987a; 1988a, d). Later, Mondmilch became well known throughout Europe (Scheuchzer, 1752) and was especially used as a medication. The first sketch map of the Mondmilchloch was prepared by Kappeler (1767) and the first detailed cave map originates from Schär (1894). The most recent measurements from this cave have been published by Fischer (1987a; 1988b) and Fischer and Militzer (1988).

## ETYMOLOGY OF MONDMILCH AND MONDMILCHLOCH, RESPECTIVELY

The origin of the word Mondmilch (calcite moonmilk) is contradictory and has been ambiguously interpreted in the past. Early reports discussed two contrasting origins: one derived from the similar-sounding expression "montmilch" (Latin: mons = mountain), therefore mountain-milk (German: Bergmilch) (Kyrle, 1923; Trimmel, 1965); and the other as being related to the moon. Sidler (1939/40; 1940) discussed the influence of the moon, and its position relative to the deposits, on the medicinal properties of Mondmilch. However, the actual origin of the term Mondmilch is most likely derived from a completely different root. According to Lutz (1956), the expressions Mondmilch and Mondmilchloch, respectively, have their origins in the cult of the earth (German: Erdkult). Many legends were created from this

cult which include myths and stories about little earth men (Swiss-German: Erdmannli), similar to dwarves or gnomes who dwelled in hollows or "manholes" (dialectal: Mannloch, Manloch, Maloch). In one pharmacy in Central Switzerland the "product" Mondmilch was offered under the name "manmilk" ("Mannlimilch") as late as of the beginning of the 20th century. This popular expression may reflect the original meaning of the word. Due to differences in the pronunciation of the various Swiss dialects this term "Mannlimilch" may have been mistaken for the word Mondmilch (Gesner, 1555), thus transposing the word man into moon. Therefore, Mondmilch seems more likely to be derived from "earth-man milk" ("Erdmännlimilch" "Erdleutemilch") or little earth-man (gnome) hole ("Erdmännliloch"), rather than from the moon or mountains.

This schematic development of the term Mondmilch was recorded for the first time by Bernasconi in 1959. Fischer (1988c) has presented the parallel development of the cave name "Mondmilchloch" and the speleothem "Mondmilch" (Table 1). Moreover, it has been shown that "Montmilch" and "Bergmilch" are historically and etymologically false expressions.

## TERMINOLOGY: FACIES TERM VERSUS MINERALOGICAL TERM

Numerous synonyms in the different languages (see Appendix) exist for mondmilch-like or moonmilk-like speleothems. Many of the descriptions listed by Heller (1966) are not only related to calcite growth, but also of clayey, marly or siliceous deposits in caves. The original term Mondmilch or "Mannlimilch" from the cave Mondmilchloch refers to calcite precipitation and does not originally represent the phenomenon for speleothems in general.

\*Institute for Crystallography and Petrography, Laboratory for Isotope Geochemistry, ETH-Zentrum, 8092 Zurich, Switzerland.

Copyright © 1989, by H. Fischer

**Table 1. Etymological development of the term "Mondmilch."**

cave Mondmilchloch:		speleothem Mondmilch:
cult of the earth (Erdkult)		
↓		
little earth-man (Erdmännli)		
↓		
little earth-man hole gnome hollow (Erdmännliloch)	↔	earth-man milk (Erdmännlimilch) (Erdleutemilch)
↓		↓
manhole (Mannloch)	↔	manmilk (Mannmilch) (Mamilch) (Mannlimilch) (Mandlimilch)
↓		↓
moonhole (Mondloch)		moonmilk (Mondmilch)
↓	↔	—
moonmilk hole (Mondmilchloch)		—
		↓
		montmilk (Montmilch)
		↓
		mountain milk (Bergmilch)

(In parenthesis the German or dialectal Swiss-German expressions.)

In the course of time, the term Mondmilch has been applied to all subterranean occurrences of white, plastic material in the two-phase system of water and calcite. The term has changed continuously from one of limited use to a widely used facies term (Gèze & Pobeguïn, 1962). Hill and Forti (1986) even suggested that texture and not composition is implied by the term "moonmilk" (not "Mondmilch"! ). As a result, not only carbonates, but also sulphates, phosphates and silicates have been designated as Mondmilch or mountain milk (German: Bergmilch), respectively, in the literature. Roda and Rajman (1976) have proposed the use of "soft sinter" instead of Mondmilch for calcite two-phase systems. On the other hand, Bernasconi (1980) suggests that the description "white plastic masses" be employed as a facies term and that the term Mondmilch be exclusively used for white plastic masses with a solid phase of more than 90% mineralogically determined calcite (see attempt of a definition).

#### MINERALOGY AND GENESIS OF MONDMILCH

Mondmilch *sensu stricto* is a microcrystalline or cryptocrystalline calcite cave deposit and can be well determined by optical methods and X-ray analysis. In a humid or wet state Mondmilch is spongy and plastic (Fig. 1), desiccated Mondmilch is white and hard (approx. hardness 3 on the



**Figure 1. In situ formation of wet Mondmilch (in center) surrounded by older and desiccated.**

Mohs-scale). Macroscopically, it has often a cauliflower-like appearance and is formed either by accumulation in layers on older Mondmilch deposits (Fischer, 1987b; 1987c,d) or by one of the numerous hypotheses described by Gèze (1961), Pochon et al., (1964), Bina (1981), Cabrol and Coudray (1982), and summarized by Bernasconi (1981). Since an increased calcite precipitation results either from a rise of temperature or from a decrease in CO<sub>2</sub>-content in the atmosphere, the sheet-like Mondmilch structure (Fig. 2) may, by all means, correspond to rhythmic accretion.

The X-ray diffraction pattern (Fig. 3) confirms that Mondmilch from the cave Mondmilchloch at Pilatus is calcite carbonate (>95% CaCO<sub>3</sub>) (Fischer, 1987c). The microcrystalline structure can be easily confirmed by scanning electron microscope methods (SEM) (Fig. 4).

#### ATTEMPT OF A DEFINITION

With respect to the historical importance and according to mineralogical findings, the proposition of Bernasconi (1981) that the term Mondmilch should be reserved exclusively for calcite deposits, is generally to be supported. Since Mond-

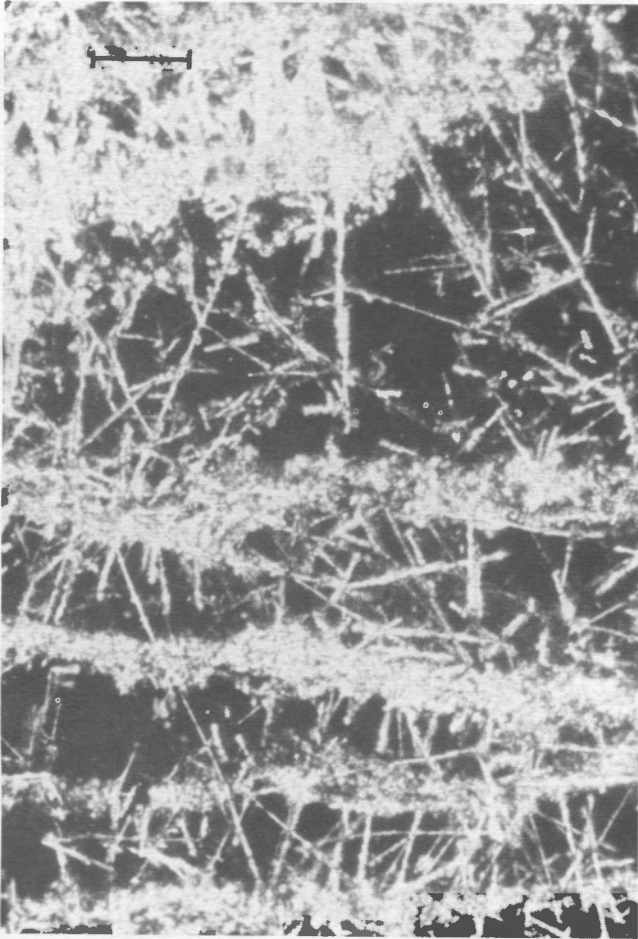


Figure 2. The photograph from a thin-section gives clear evidence for an accumulation in layers of small calcite crystals (error bar = 0.1 mm).

milch is formed primarily in a two-phase system (liquid/solid), but subsequently appears quite desiccated, it is necessary to include a precise specification for desiccated Mondmilch as well. In addition, criteria to unequivocally determine Mondmilch must be simple and measurable.

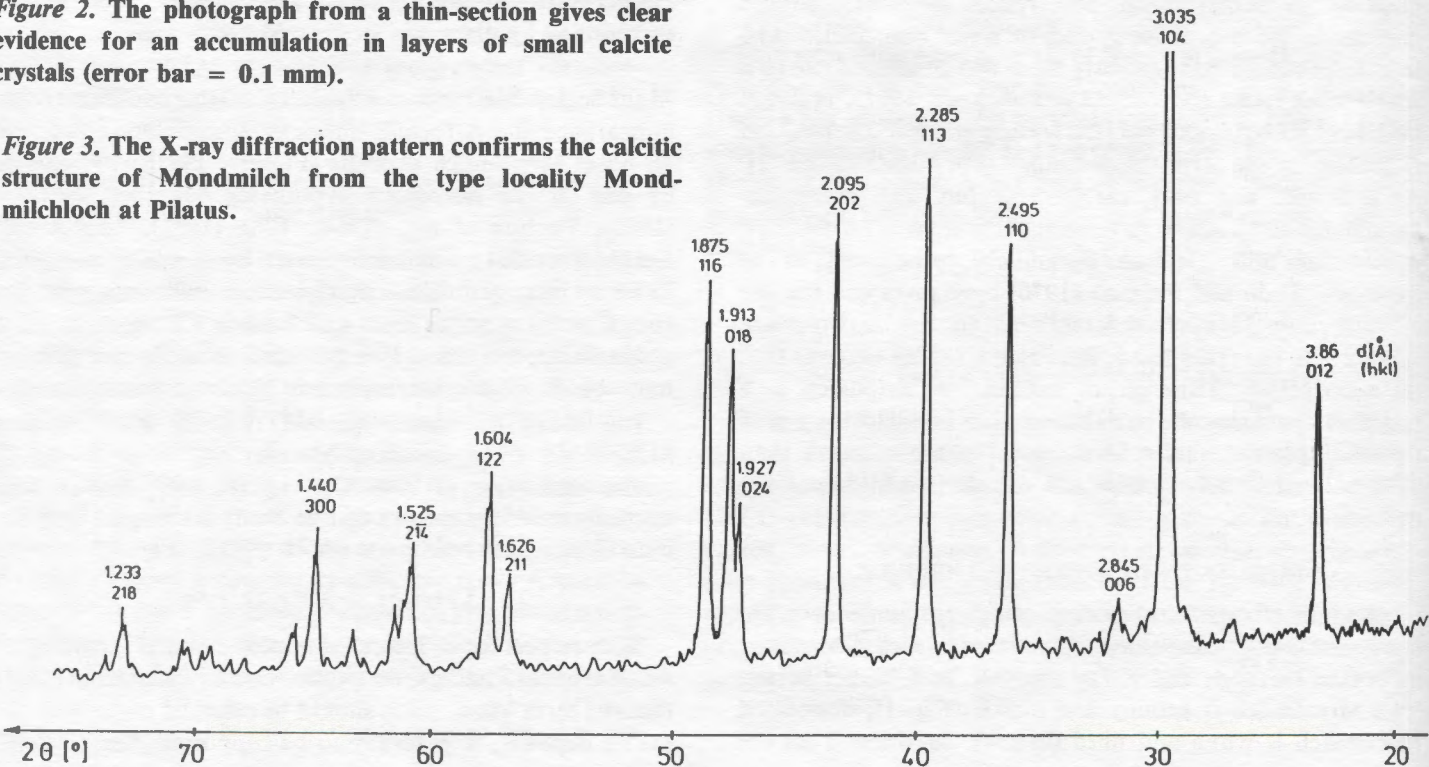
SUGGESTION:

Mondmilch *sensu stricto* (= calcite moonmilk) is a calcite, microcrystalline or cryptocrystalline speleothem, which is formed primarily as a two-phase system (liquid/solid) with a minimum calcite content of 90 weight%. A carbonate speleothem of less than 90% calcite should be designated as a mondmilch-like deposit or as moonmilk. All other subterranean deposits, e.g., sulphates, phosphates and silicates, should not be related to the word Mondmilch nor to moonmilk.

REASON:

In practice cavers can first call white pasty masses as moonmilk until it is analyzed to be Mondmilch, moonmilk or even another subterranean deposit such as sulphates, phosphates or silicates. The mineralogical nature of Mondmilch can be easily confirmed by the mineralogical methods mentioned above. In order to take into account small impurities and a certain mixture of more or less pure limestone and dolomite, the limit of 90% calcite seems to be reasonable. Moreover, the quantitative criteria of a 90% calcite content is easily determined. By dissolving desiccated Mondmilch in hydrochloric acid (HCl), the undissolved residue must be less than 10% by weight.

Figure 3. The X-ray diffraction pattern confirms the calcitic structure of Mondmilch from the type locality Mondmilchloch at Pilatus.




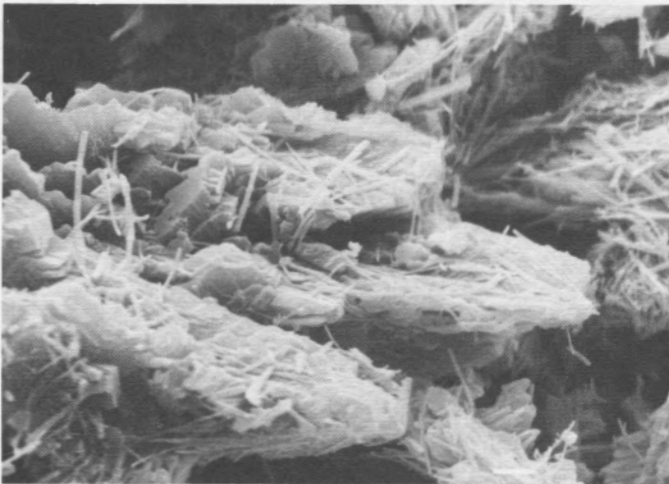



Figure 4. By means of scanning electron microscope investigations, several kinds of calcite crystals can be observed:

a) needlelike



b) skeletal



c) ledgy

## CONCLUSIONS

1. The type locality for Mondmilch *sensu stricto* is the cave Mondmilchloch at Pilatus (Switzerland).

2. The origin of the word Mondmilch is not originally related to the moon (milk) nor to mountain (milk) but, on the contrary, to "little earth-man" (German: Erdmannli) and little earth-man milk (German: Mannlimilch), respectively.

3. The term Mondmilch *sensu stricto* should not be applied as a facies term, but only as a term for calcite speleothems.

4. Mondmilch is a calcite, microcrystalline cave deposit, which is formed primarily in a two-phase system (liquid/solid) with a minimum calcite content of 90 weight%. Carbonate deposits of less than 90% calcite are mondmilch-like speleothems or moonmilk. All other subterranean deposits, e.g., sulphates, phosphates and silicates, should not be related to the word "Mondmilch" nor to moonmilk.

## ACKNOWLEDGEMENTS

Gretchen Früh-Green improved the English. The manuscript has benefitted from critical comments of two anonymous reviewers.

## APPENDIX: Synonyma of Mondmilch

<b>German:</b> Mamilch Mahmilch Maamilch Maanmilch Mannlimilch Mandlimilch Moonmilch Monmilch Monnmilch Montmilch Milchstein Bergmilch Steinmilch Steinmergel	<b>French:</b> lait de lune lait de roche lait de montagne lait de caverne	<b>Italian:</b> latte di luna latte di roccia latte di monte latte di montagna latte dell'uomo latte dello gnomo
<b>Russian:</b> mleko gornogo kamennoe moloko	<b>English:</b> moonmilk mountain milk mondmilk rock milk gnomes milk	<b>Latin:</b> lac lunae lac montanum lithomarga stenomarga
<b>Turkish:</b> dik karstik kalinti	<b>Spanish:</b> leche de luna leche de roca	<b>Greek:</b> speleogala
	<b>Czech:</b> nickaminek	<b>Yugoslav:</b> grosko mljeko

## REFERENCES

- Agricola (Bauer), G. (1546). *De Natura Fossilium libri X.*-Bale, p. 487.
- Bernasconi, R. (1959). 2. Contributo allo studio del Mondmilch.-*Stud. Stor. Rass. Speleol. Ital.*, Como, XI/2, 36-59.
- Bernasconi, R. (1980). Ueber ein mond milchartiges Sediment aus einem alten Stollen am Torri, Breno TI.-*Stalactite*, 30/1, 19-23.
- Bernasconi, R. (1981). Mondmilch (Moonmilk): Two Questions of Terminology.-*Proc. 8th Int. Congr. Speleol.*, Bowling Green, I, 113-116.
- Bina, C. R. (1981). The deposition of carbonate speleothems.-*Windy City Speleoneers*, 21/1, 17-20.
- Cabrol, P. and Coudray, J. (1982). Climatic fluctuations influence the genesis and diagenesis of carbonate speleothems in southwestern France.-*NSS Bulletin*, 44, 112-117.
- Fischer, H. (1987a). *Höhle Mondmilchloch, eine Monographie.*-Mengis & Sticher AG, Lucerne, 46p.
- Fischer, H. (1987b). Modell der Mondmilch-Genese.-*Actes 8ème Congr. nat. Spéléol.*, Le Brassus, (85-86).
- Fischer, H. (1987c). Untersuchungen an der Mondmilch aus dem Mondmilchloch (Pilatus) und Modell der Mondmilchgenese.-*Stalactite*, 1, 3-10.
- Fischer, H. (1987d). Morphologie der Mondmilch-Ablagerungen aus der Höhle Mondmilchloch.-*Stalactite*, 1, 10-12.
- Fischer, H. (1988a). Type locality of Mondmilch.-*Int. J. Speleol.*, (in press).
- Fischer, H. (1988b). Mondmilchloch (Pilatus): Höhlenpläne aus drei Jahrhunderten.-*Die Höhle* (in press).
- Fischer, H. (1988c). Etymologie von Mondmilch bzw. Mondmilchloch.-*Zeitschr. Deutsch. Geol. Ges.*, 139/1, (155-159).
- Fischer, H. and Militzer, G. (1988). Neuvermessung der Höhle Mondmilchloch (Pilatus).-*Schweizer Strahler*, 8/1, 10-15.
- Fischer, H. (1988d). Mondmilch. Der Aufschluss, 39, 377-316.
- Gèze, B. (1961). Etat actuel de la question du "mondmilch".-*Spelunca Mem.*, 1, 25-30.
- Gèze, B. and Pobeguïn, T. (1962). Contribution a l'etude des concrétions carbonatées.-*Actes 2e Congr. Intern. de speleol.*, Bari, I, 396-414.
- Heller, F. (1966). Mondmilch oder Montmilch.-*Geol. Bl. NO-Bayern, Erlangen*, 16/1, 56-66.
- Hill, C. A. and Forti, P. (1986). *Cave minerals of the world.*-*Nat. Speleol. Soc.*, Huntsville, Alabama, U.S.A., 238 p.
- Kappeler, M. A. (1960). *Pilati Montis Historia, 1767*, (German translation: *Naturgeschichte des Pilatusberges*, p. 219-226, p. 231-233), Verlag Haag, Lucerne.
- Kyrlé, G. (1923). *Grundriss der theoretischen Speläologie.*-*Speleol. Monogr.*, 1, 88, Wien.
- Lutz, A. (1956). Mondmilch und Drachenstein.-*Schweiz. Apothekerz.*, 94, 750-758.
- Pochon, J., Chalignac, M. A. and Krumbein, W. (1964). Recherches biologiques sur le mond milch.-*Compt. Rend. Acad. Sci. Paris*, 258/13, 5113-5115.
- Roda, S. and Rajman, L. (1976). Beitrag zur Forschung über die Genese von plastischen Sintern in einigen Höhlen der CSSR.-*Proc. 6th Int. Congr. Speleol.*, Olomouc, 3, 261-266.
- Schär, F. (1894). Das Mondmilchloch am Pilatus.-*Jahrb. Schweiz. Alpenclub*, 30, 412-424.
- Scheuchzer, J. J. (1752). *Naturhistorie des Schweizerlandes in drei Theilen*, II, 185, Zurich.
- Sidler, F. (1939/40). Die Mandmilch oder Mondmilch.-*Schweiz. Archiv Volksk.*, 37/1, 218-228.
- Sidler, F. (1940). Vom Apotheker als Drogenhändler.-*Schweiz. Apothekerz.*, 78, 395-398.
- Trimmel, H. (Red.). (1965). *Mondmilch, Montmilch.*-*Speläolog. Fachwörterbuch*, p. 71, Wien.



# RELATIONSHIP BETWEEN TEMPERATURES AND RADON LEVELS IN LEHMAN CAVES, NEVADA

JOYCE A. QUINN\*

*Concentrations of radon gas in caves are partially controlled by temperature differences between the cave and the surface. Although there is a significant correlation between exterior temperature and radon in Lehman Caves, Nevada, large standard errors prevent prediction of radon levels with any precision. Discriminant analysis, using mean or minimum temperature of the day prior to sampling, can be used to predict with 90% accuracy whether radon working levels will be above or below .300, a critical level for health.*

## INTRODUCTION

It is well known that radioactive gases such as radon (Rn 222) are common in mines, and attention recently has focused on radon in homes and workplaces. Radon daughters, which are natural decay products of uranium and radon, become attached to airborne particulates and thus pose a potential threat to health when inhaled into the lungs. Several federal agencies [Mining Enforcement and Safety Administration (Mesa), Environmental Protection Agency (EPA), and Occupational Safety and Health Administration (OSHA)] have set standards for radiation exposures and require that radon concentrations be monitored and that high levels be corrected in all mines. The existence of similar radiation in natural caves was first discussed at length in 1967 by Breisch, but it was not until the mid-1970s that further studies by Wilkening and Watkins (1976) and by Trout (1975) drew attention to the problem of radiation in caves by reporting radon 222 concentrations in Carlsbad Caverns. The National Park Service (NPS) immediately expressed concern and, with the help of MESA officials, confirmed the existence of rather high radon levels in Carlsbad. As a result of those concentrations, weekly monitoring programs were initiated at Carlsbad in September 1975 and, subsequently, at other NPS caves where radon approaches potentially hazardous levels (Ahlstrand, 1977). Previous ignorance of potentially hazardous radon gas is illustrated by the fact that cave air with WL .5-.6 at Mammoth Cave, Kentucky, was routinely pumped up into the Administration Building for year-round "natural" air conditioning until late April 1976 (Yarborough, 1978).

High radiation levels in mines can be lowered through ventilation systems, but the installation of an artificial air exchange system in a cave would disrupt the natural cave microclimate and ecosystem. Radon monitoring in NPS

caves is done not to provide grounds for corrective measures but rather to compile data on the cumulative exposure of personnel to radiation. Radon levels are generally not hazardous to the occasional visitor but may be so to personnel such as guides who spend a considerable amount of time underground. Exposure is measured in working levels (WL) and cumulative exposure in working level months (WLM). "One WL is defined as any combination of short-lived radon and/or thoron daughters in one liter of air which will result in the ultimate emission of  $1.3 \times 10^5$  MeV [million electron volts] of potential alpha energy. [WLM is] defined as the exposure received from breathing air at one WL concentration for 173 working hours per month (40 hrs./work week)" (Yarborough, 1977). According to OSHA standards, an employee may not exceed 4 WLM in any calendar year; thus, records are kept of radon WL and employee exposure time. The measured WL multiplied by the number of hours an employee spends in the cave calculates cumulative working level hours (WLH) for that employee. WLM is then calculated by dividing WLH by 173.

## PROBLEM

Since 1976 NPS has been required to monitor radon daughter concentrations in its natural cave systems (Yarborough, 1977). If the WL is found to be greater than .300, sampling must be done weekly. With lower concentrations sampling can be done less frequently. Levels between .200 and .300 require quarterly samples; between .100 and .200, annual samples; and less than .100, no action. A WL of .300 is critical because there appears to be a greater incidence of lung cancer, up to three times as many cases, for persons continually exposed to .300 WL and above (Yarborough et al., 1979). The need for continual monitoring of radon in NPS cave systems would be greatly reduced if radon concen-

\*Department of Geography, California State University, Fresno, Fresno, CA 93740.

trations could be predicted from some other parameter. The problem has two parts. One, since concentration of radon in caves depends partially on air exchange with the surface, can radon working levels be correlated with some atmospheric parameter that controls or contributes to airflow? Two, is there an atmospheric parameter which will predict the level of radon to be above or below the critical .300 point?

Several studies have indicated a direct relationship between radon levels and atmospheric conditions. Radon levels fluctuate with air flow in and out of caves. Air moves in direct response to spatial variations in air pressure, which in turn is partially controlled by variations in temperature. Cold air is heavy and creates high pressure, in contrast with lighter warm air which results in low pressure. Air always flows from areas of high pressure to areas of low pressure. Temperature is a more easily obtainable meteorological variable and is often indicative of pressure conditions. Radon working levels have been shown to be positively correlated with minimum daily, weekly or monthly temperatures (Ahlstrand, 1977; Yarborough, 1977; Yarborough et al., 1979; Ahlstrand & Fry, 1979; Wilkening, 1979; Ahlstrand, 1980). In caves where most passageways are below the entrance (called right-side-up—RSU), there is a distinct seasonal variation in radon levels associated with annual march of temperature. In winter, cold outside air sinks into the cave, diluting the radon concentration. Conversely, in summer when outside temperatures are high, colder, denser cave air stagnates and radon accumulates (Yarborough, 1977). Pressure-induced air flow resulting from passage of cyclonic systems plays a minor secondary role in radon levels. These synoptically-related pressure changes create diurnal air flows which more readily affect caves with configurations different from RSU (Yarborough, 1978; Ahlstrand, 1980).

Lehman Caves best fits the criteria for RSU caves. The majority of its passageways are on one level, about 50 feet below the natural entrance. Although there is only one known large natural entrance to Lehman Caves, small, undiscovered openings also probably contribute to and complicate air flow. The entrance and exit constructed by NPS are equipped with airlock doors, minimizing artificial air exchange between the outside and cave interior.

#### METHODS

Radon concentrations are monitored in Lehman caves weekly, following the Kusnetz method (Budnitz, 1974). Beginning at 7:00 a.m., eleven 5-minute samples, a combination of stationary and walking, are taken to approximate the time spent in various areas of the cave on a routine tour (Fig. 1, Table 1). In order to avoid daily sampling, the mean of these samples is the "cave average" WL for the following seven days and is used to calculate WLM for each employee who spends time in the cave during that period.

#### LEHMAN CAVES

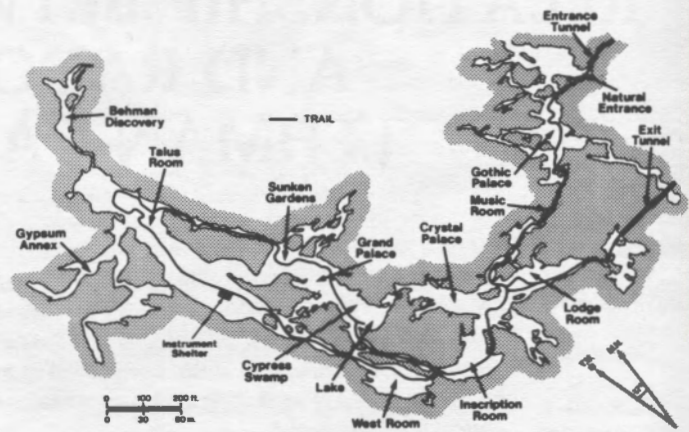


Figure 1. Radon monitoring locations in Lehman Caves, Nevada.

Table 1. Radon Sampling Locations in Lehman Caves.

1. SS#1—Gothic Palace
2. WS#1—Entrance Tunnel to Lodge Room
3. WS#2—Lodge Room to Sunken Gardens
4. SS#2—Grand Palace
5. WS#3—Sunken Gardens through Talus Room
6. SS#3—Talus Room—Benches
7. SS#4—Talus Room—Billboard Wall
8. WS#4—Southwest end of Talus Room to Exit Tunnel
9. SS#5—Lodge Room
10. SS#7—West Room

SS = Stationary sample

WS = Walking sample

Radon is sampled by drawing a known volume of air through a filter attached to a battery-operated hand-held pump. Cave air is sampled for exactly five minutes (minimum of 10 liters), with one minute lapse between samples to change filters and locations. Radon daughters on the filters are then counted for 4 minutes on a scintillation-type detector with digital readout within 40 to 90 minutes of sampling.

A standard weather station shelter housing maximum and minimum thermometers for compiling official National Weather Service (NWS) data is located 100 m outside the cave entrance. Temperature data were taken from NWS and NPS records. Weather instruments are read daily at 4:00 p.m., meaning that the weather "day" runs from 4:00 p.m. to 4:00 p.m. Radon measurements are taken between 7:00 and 8:00 a.m. on Mondays. The maximum temperature from the day before sampling, therefore, would have occurred sometime Sunday afternoon, generally between 2:00 and 4:00 p.m. The minimum temperature of the day prior to sampling was considered to be the Sunday night/Monday morning low temperature, because Sunday's low

temperature would actually have occurred late Saturday/early Sunday. This may be construed as previous-day high temperature and same-day low temperature, but these readings represent temperatures closest to, but not after, the time of radon sampling. Other temperature variables may be useful, but preliminary investigations indicated no significant difference in results when various temperature combinations were correlated with radon.

Although atmospheric pressure differences would be a better measure of probable air flow, it was believed that the continuous traces of pressure as measured with barographs inside and outside the cave were too crude to show the minor pressure differences that may create air exchange. Weekly maximum and minimum pressures for a year's time (1982) were compared, using pressure data obtained from barograph charts inside and outside the cave. From January to August both high and low pressures averaged .22 inch higher inside the cave, with most values between .18 and .24 inch. In contrast, differences from September to December of the same year were minimal, with the cave pressure averaging .02 inch above or below the exterior pressures. The difficulty of precise calibration of barographs together with the fact that the abrupt change in measurements coincides with a time when the Park Service typically undergoes a shift in personnel invalidates the pressure data. A simple correlation of radon with exterior high pressure proved valueless, producing a correlation coefficient of .033. Although it is readily acknowledged that pressure differences are the inducements to air exchange and dilution or concentration of radon, little is known either about pressure differences or air flow in Lehman Caves.

Temperature is the only reliably accurate atmospheric variable available for Lehman Caves, and temperature has been successfully correlated with radon concentrations in previous studies elsewhere. Because temperature is easily measured and available, its usefulness in prediction is believed to exceed that of atmospheric pressure, in spite of pressure being the underlying cause of air exchange with the cave.

All data used are from January 1981 to July 1983, for a total of 100 weeks. Winter 1981-82 was omitted from analysis because radon measurements taken during that time are suspected to be erroneous. An error in instrumentation or calculation is suspected because the records for that time period vary consistently from comparable time periods by an order of magnitude.

## ANALYSIS

### Regressions

Simple linear regressions were run (BMDP1R) (Dixon, 1985) using six temperature measurements as independent variables (maxima, minima, and means for both the 7-day week and for the day previous to sampling) against the

weekly radon WL as the dependent variable. No multiple regression was attempted because of the highly intercorrelated nature of the temperature variables. Even if reliable pressure data were available, the high correlation between pressure and temperature would preclude the inclusion of pressure as an independent variable in multiple regression with temperature. There was little variation in results (Table 2). Correlation coefficients varied from .810 to .852, with 68-75% of the variation in radon WL explained by variation in exterior temperature. Standard errors were consistently high, about .100 WL.

Table 2. Correlations of Radon WL with Temperature.

	R <sup>2</sup>	S <sub>y</sub>
Day Mean	.726	.093
Day Max	.719	.096
Day Min	.680	.101
Week Mean	.715	.095
Week Max	.656	.105
Week Min	.715	.095

$$p < .001, n = 100 \quad S_y = \sqrt{MSE}$$

Although there is positive correlation of any of the temperature variables used, the standard errors are so large (between 15% and 50% of the measured radon level) that such regression models would be of limited use in accurate prediction of actual radon WL in Lehman Caves. The correlation coefficient may be acceptable, but the scatter of points around the regression line is not (Figs. 2 and 3).

### Discriminant Analysis

A second part of the study was to determine if radon levels below or above .300, a critical point for health, could be predicted from temperature parameters. As discussed above, the regression models are of no use because the

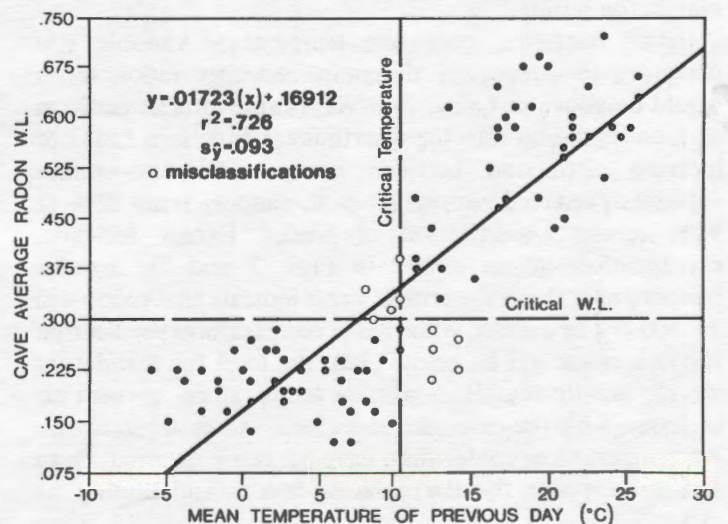


Figure 2. Correlation of radon WL with mean temperature of day prior to sampling. Open circles denote misclassifications.

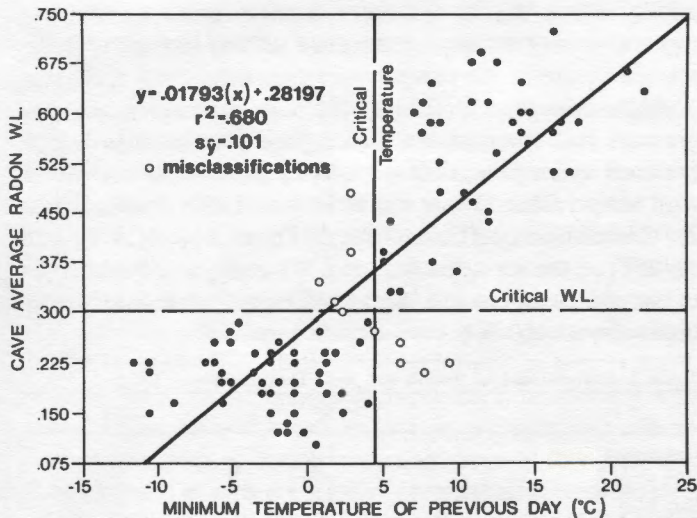


Figure 3. Correlation of radon WL with minimum temperature of day prior to sampling. Open circles denote misclassifications.

margin of error is too great. Discriminant analysis (BMDP7M) (Dixon, 1985) was used to determine whether any combination of the above temperature variables could accurately separate the potential radon hazard into two groups, those weeks when radon averaged above .300 and those weeks when it averaged below .300. The jack-knifed method of classification, as an accepted alternative to using a new data set, was used to check the accuracy of the discriminant function (Morrison, 1977). On the jack-knifed method, each week's data is eliminated in turn, and a new discriminant function calculated. That week is then classified according to the discriminant function calculated when it was omitted from analysis. This method decreases bias in the results.

In all instances, only one temperature variable was necessary to adequately determine whether radon levels would be above or below .300 WL (Table 3). The addition of more variables into the discriminant functions failed to increase distinction between groups. All temperature variables predicted reasonably well, ranging from 82% to 91% correct classification of weeks. Except for misclassifications (open circles in Figs. 2 and 3), exterior temperatures above the critical value indicate that radon will be .300 WL or greater, while lower temperatures predict that radon content will be below .300, the level for mandatory weekly monitoring. High outside temperatures prevent air exchange with the cave and, therefore, radon accumulates. Air temperatures colder than cave air cause external air to sink into the cave, thereby replacing cave air and diluting the radon.

The best predictor variables are mean and minimum temperatures of the previous day (Day Mean and Day Min) (Figs. 2 and 3) and minimum temperature of the previous

Table 3. Classification Matrix.

Variable	Critical Temp. (°C)	Number of Cases Misclassified		% Correct Classifications
		To Below .300	To Above .300	
Day Mean*	11-12	5	5	90
Day Max	17-18	6	6	88
Day Min*	4-5	5	5	90
Work Mean	11-12	7	6	87
Week Max	21-22	7	11	82
Week Min*	0-1	6	3	91

(n = 100) \*Best predictors

week (Week Min). Both Day Mean and Day Min correctly classify 90% of the weeks, with 10 misclassifications, 5 each to the two groups, above and below .300. Minimum temperature of the previous 7 days (Week Min) correctly classifies 91%, but that slight improvement is the result of fewer misclassifications to the above .300 group. Misclassifications to the above .300 WL group when temperatures are above the critical point present no problem because higher temperatures would indicate that radon concentrations would most likely be above .300 WL and weekly sampling would be done. It is more important for potential health reasons to minimize misclassifications to below .300 when lower temperature would suggest radon levels to be below the critical point that necessitates weekly monitoring. In addition, in the interest of simplicity, a daily mean or minimum temperature is more readily identified than a weekly minimum. There is such minor difference, though, in the results of Day Mean, Day Min, and Week Min that little argument can be made in favor of one over the others.

Four out of the 5 weeks misclassified to below .300 WL are consistent for either mean or minimum temperature of the day before monitoring, indicating perhaps a more complex relationship between synoptic meteorology and air exchange with the cave. Most of the misclassifications according to any temperature parameter fell during spring and fall months when synoptics could change very quickly with passage of frontal systems. More accurate correlations and predictions may be possible using precise pressure data, and this avenue should be explored, but at present, NPS is not equipped to monitor pressure with the precision required. More information is also needed in determining air flow and residence time of air in Lehman Caves.

#### SUMMARY AND CONCLUSION

Although there is a significant correlation of temperature with radon WL in Lehman Caves, Nevada, the standard error is too large for precise prediction of radon levels from temperature. Mean or minimum temperature of the day preceding radon sampling, however, can be used to accurately predict whether the WL will be above or below .300, a critical level for health and mandatory weekly

monitoring. If one allows for a buffer to minimize error, the following temperatures become critical. If mean above-ground temperature is below 7–10°C or the minimum temperature is below –1–+4°C, NPS should be justified in foregoing sampling because radon WL should be less than .300 and hazard from radon should be at a minimum.

These results are specific to Lehman Caves and should not be applied to other cave systems. It is interesting to note, however, that the critical mean temperature is about 10°C, which approximates the interior year-round temperature of Lehman Caves. If similar temperature and radon relationships exist in other cave systems, the key to predicting hazardous radon levels may be whether the exterior temperature for a given week or day averages above or below the mean temperature inside the cave.

## REFERENCES

- Ahlstrand, G. M. (1977). Alpha radiation associated studies at Carlsbad Caverns, IN: T. Aley and D. Rhodes (Eds.): *National Cave Management Symposium Proceedings*: Albuquerque, Speleobooks.
- Ahlstrand, G. M. (1980). Alpha radiation levels in two caves related to external air temperature and atmospheric pressure: *National Speleological Society Bulletin*, v 42 p. 39–41.
- Ahlstrand, G. M. and P. L. Fry (1979). Alpha radiation monitoring at Carlsbad Caverns, IN: R. M. Linn (Ed.) *Proceedings of the First Conference on Scientific Research in the National Parks, Vol. II*: Washington, D.C., U.S. Department of the Interior.
- Breisch, R. L. (1968). Natural radiation in caves: *The Southwestern Caver*, v 7 p. 81–110.
- Budnitz, R. J. (1974). Radon-222 and its daughters—a review of instrumentation for occupational and environmental monitoring: *Health Physics*, v 26 p. 145–163.
- Dixon, W. J. (1985) *BMDP Statistical Software*: Berkeley, University of California Press.
- Morrison, D. F. (1977). *Multivariate Statistical Methods, 2nd ed.*: New York, McGraw-Hill.
- Trout, J. B. (1975). *Radon levels and air exchange characteristics in Cottonwood and Jurnigan Caves*: thesis: Socorro, New Mexico Institute of Mining and Technology.
- Wilkening, M. H. (1979). Radon-222 and air exchange in the Carlsbad Caverns, IN: R. M. Linn (Ed.): *Proceedings of the First Conference on Scientific Research in the National Parks, Vol. II*: Washington, D.C.; U.S. Department of the Interior.
- Wilkening, M. H. and D. E. Watkins. (1976). Air exchange and 222Rn concentrations in the Carlsbad Caverns: *Health Physics*, v 31 p. 139–145.
- Yarborough, K. A. (1977). Investigation of radiation produced by radon and thoron in natural caves administered by the National Park Service, IN: T. Aley and D. Rhodes (Eds.): *National Cave Management Symposium Proceedings*: Albuquerque, Speleobooks.
- Yarborough, K. A. (1978). Airborne alpha radiation in natural caves administered by the National Park Service, IN: R. Zuber, J. Chester, S. Gilbert, and D. Rhodes (Eds.): *National Cave Management Symposium Proceedings*: Albuquerque, Adobe Press.
- Yarborough, K. A., M. R. Fletcher, J. McGown, and P. Fry. (1979). Investigation of radiation produced by radon and thoron in natural caves administered by the National Park Service, IN: R. M. Linn (Ed.): *Proceedings of the First Conference on Scientific Research in the National Parks, Vol. II*: Washington, D.C., U.S. Department of the Interior.

## ACKNOWLEDGEMENTS

The author wishes to acknowledge the staff at Lehman Caves National Monument (now part of Great Basin National Park), particularly Norman Hiestand, Edward E. Wood, Jr., and Albert Hendricks, for their generous support.

# FLAT-HEADED PECCARY (*PLATYGONUS*) AND RECOVERED QUATERNARY VERTEBRATE FAUNA OF INDUN ROCKSHELTER, MONROE COUNTY, INDIANA

RONALD L. RICHARDS\* AND PATRICK J. MUNSON\*\*

*Archaeological investigation of a sandstone rockshelter in Monroe County, south-central Indiana has produced remains of 45 vertebrate species. Noteworthy is the extralimital occurrence of the eastern woodrat (*Neotoma floridana*) and spotted skunk (*Spilogale putorius*), and the recovery of teeth of an extinct late Pleistocene peccary (*Platygonus* sp.). The fauna suggests temperate deciduous woodlands during accumulation of the deposit. The activities of aboriginal man at the site appear not to be related to the presence of peccary.*

## INTRODUCTION

Indun Rockshelter is located about 15 km from Bloomington, in southern Monroe County, south-central Indiana (the exact location is on file at the Glenn A. Black Laboratory of Archaeology). The shelter lies at an elevation of about 171 m asl and is located near the top of a southward-facing, nearly vertical sandstone cliff. The poorly drained floodplain of Salt Creek (now inundated at this location by Monroe Reservoir) is 15 m below the rockshelter and extends for 0.8 km to the south. Behind and above the rockshelter is the dissected Mitchell Plain.

The Mitchell Plain is a moderately dissected peneplain formed on westward-dipping Mississippian limestones of the Blue River and Sanders groups of the Valmeyeran Series (Malott, 1922). Upland elevations in the vicinity of Indun Rockshelter range from *ca.* 200 to 245 m asl. Salt Creek and its major tributaries have entrenched as much as 90 m into this peneplain, exposing in their valley walls sandstones and siltstones of the Borden Group. The eastern edge of the Crawford Upland lies 6.5 km to the west of the shelter, and the western edge of the Norman Upland is immediately to the east; these two highly dissected uplands rise to elevations as great as 300 m asl.

The Mitchell Plain, Crawford Upland, and Norman Upland comprise a group of unglaciated highlands that extend northward from the Ohio River in south-central Indiana. Lobes of the Illinoian glacier extended along both the western and eastern margins of this highland mass. The eastern lobe of the Illinoian over-rode the Norman Upland some 30 km northeast of Indun Rockshelter, and Salt Creek served at this time as a minor sluiceway for glacial meltwater. At the Wisconsinan maximum, *ca.*

20,000–18,000 ybp, the ice-front lay 45 km to the north of the shelter (Thornbury, 1950; Wayne, 1963; Delcourt & Delcourt, 1981).

Present average annual precipitation for the area is 110 cm and mean annual temperature is 11.3° C. Modern vegetation of the upland areas is Western Mesophytic, with beech, sugar maple, oak, and hickory making up about 80% of the tree species. At the top of the cliff in which Indun Rockshelter is located is a small area of white oak-juniper barrens. The poorly drained floodplain of Salt Creek immediately below and to the south of the shelter supports a mixture of upland species and such lowland trees as silver maple, boxelder, sycamore, and willow. Animals that might be expected within a 0.5 km radius of the rockshelter include aquatic and semi-aquatic species (creek and marsh habitats) and upland deciduous forest species, as well as those species that prefer the relatively xerophytic conditions that result from the steep slope, exposed rock, and southward exposure of the cliff in which the shelter is located.

## DESCRIPTION AND EXCAVATION OF THE SHELTER

The rockshelter (Fig. 1) is approximately 18 m long east-west, with a maximum overhang of 2.4 m. Maximum ceiling height above the bedrock floor is 4.0 m, and ceiling height in most of the shelter exceeds 3.0 m (Fig. 2). The bedrock floor slopes down toward the front of the shelter (south) at an angle of approximately 30°. Floor deposits exceed 65 cm in depth near the front of the shelter and consist of unsorted detritus from the ceiling and back wall; particle sizes range from silt and sand to breakdown slabs weighing over 100 kg.

The rockshelter, which was discovered in 1976 during an archaeological survey of the shoreline of Monroe Reservoir, has been designated as archaeological site 12M0350 in the

\*Indiana State Museum, 202 N. Alabama Street, Indianapolis, IN 46204.

\*\*Department of Anthropology, Indiana University, Bloomington, IN 47405.



Figure 1. Indun Rockshelter, Monroe County, Indiana, at the beginning of excavations (viewed from the east).

files of the Glenn A. Black Laboratory of Archaeology (Indiana University). Excavations were carried out during the summer of 1978 by an Indiana University archaeological fieldschool directed by Cheryl Ann Munson. Approximately 8.4 m<sup>2</sup> of the area within the shelter was excavated at this time, primarily from behind the dripline in the widest portion of the shelter. Excavations were conducted in ca. 0.9 X 0.9 m (3 x 3 ft) squares in arbitrary ca. 15 cm (0.5 ft) levels down to bedrock or massive breakdown. All excavated deposits were dry-screened through ca. 6 mm (1/4 in) mesh, and a 5% subsample, after dry-screening, was water-screened over window mesh (ca. 1.0 mm).

A relatively small quantity of archaeological material was recovered in the excavations. The majority of these items consist of hunting and butchering implements, plus tiny chert flakes that resulted from the sharpening and repair of these implements. Temporally diagnostic artifacts of the Late Archaic (ca. 5000–3000 ybp) and Late Woodland (ca. 1400–900 ybp) periods were recovered. The rockshelter appears to have functioned as a temporary, intermittently occupied hunting camp for peoples of these periods. No natural strata were discernable in the profiles excavated through the deposits, and analysis of the archaeological materials has demonstrated that artifacts of both periods occur in all levels. Furthermore, remains of an extinct Pleistocene peccary (*Platygonus* sp.) were recovered in levels as much as 30 cm above Late Woodland artifacts. Although no animal burrows were observed in the dry, unconsolidated deposits, it is assumed that bioturbation was the primary cause of the apparent vertical mixing.

The recovered archaeological and faunal materials are curated at the Glenn A. Black Laboratory of Archaeology, Indiana University, Bloomington, under Accession Number 6853.

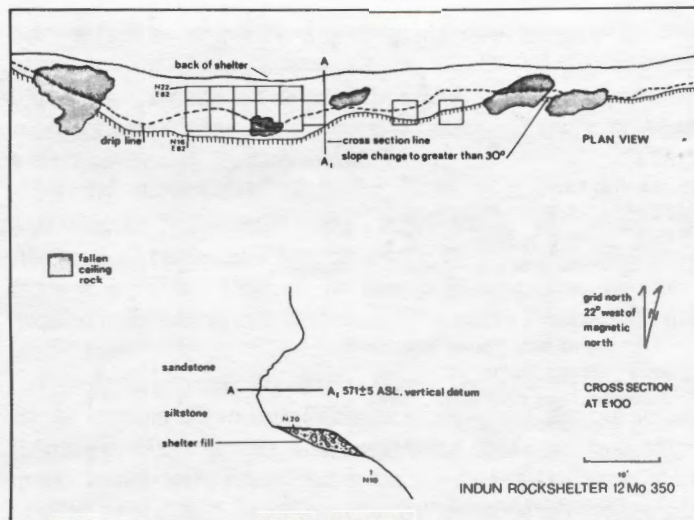


Figure 2. Plan and cross-section views of Indun Rockshelter, Monroe County, Indiana.

Abbreviations that are used in the following section are: L, left; R, right; dI/1, dI/2, dI/3, lower first, second and third deciduous incisors, respectively; dP2/, upper second deciduous premolar; dP4/, dP/4, upper and lower fourth deciduous premolars, respectively; M1/, M/1, upper and lower first permanent molars; mm, millimeters; m, meters; ybp, radiocarbon years before present (A.D. 1950).

#### SYSTEMATIC PALEOZOOLOGY

A total of 704 bones and bone fragments were identified from Indun Rockshelter (Table 1). These represent a minimum of 72 individual animals of 45 species. Hundreds of small bone scraps of large mammals (most probably of white-tailed deer) were without identifiable characters. To better understand the habitat preference of the extinct flat-headed peccary (*Platygonus*), we have reviewed habitat information on all of the recovered species. Habitat information is primarily from Minton, 1972 (amphibians and reptiles) and Mumford and Whitaker, 1982 (mammals).

#### FISHES

Two sections of fin rays and a ctenoid scale of unidentified fishes were recovered.

#### AMPHIBIANS

Order Caudata: Salamanders. Four species of salamanders (marbled salamander, *Ambystoma opacum*; spotted salamander, *A. maculatum*; slimy salamander, *Plethodon glutinosus*, and the newt, *Notophthalmus viridescens*) were identified on vertebral characters (Tihen, 1958; Holman, 1964, 1968; Davis, 1973), and confirmed with comparative material. The three terrestrial salamanders are rather secretive, the marbled and spotted occupying both upland and bottomland woods, with the slimy common on

Table 1. Vertebrate materials recovered from the Indun Rockshelter, Monroe County, Indiana.

Species	Min. No. Individuals	(No ident. Pieces)
<b>FISHES</b>		
Indet. fish sp.	1	( 3)
<b>AMPHIBIANS</b>		
Family Ambystomidae		
<i>Ambystoma opacum</i> , Marbled Salamander	1	( 4)
<i>Ambystoma maculatum</i> , Spotted Salamander	1	( 3)
<i>Ambystoma</i> sp., "Mole Salamander"	1	( 5)
Family Salamandridae		
<i>Notopthalmus viridescens</i> , Newt	1	( 1)
Family Plethodontidae		
<i>Plethodon glutinosus</i> , Slimy Salamander	1	( 2)
Indet. plethodontidae	—	( 1)
Indet. salamander sp.	—	( 3)
Family Bufonidae		
<i>Bufo americanus</i> , American Toad	2	( 2)
Family Ranidae		
<i>Rana</i> cf. <i>R. palustris</i> , Pickerel Frog	1	( 1)
<i>Rana</i> cf. <i>R. sylvatica</i> , Wood Frog	1	( 1)
<i>Rana</i> sp., Frog	4	( 32)
Indet. anura, Frogs and Toads	—	( 85)
<b>REPTILES</b>		
Family Emydidae		
Indet. turtle sp. (? <i>Pseudemys</i> sp.)	1	( 4)
Family Scincidae		
<i>Eumeces fasciatus/laticeps</i> , Five-lined or Broad-headed Skink	1	( 2)
Indet. lizard sp.	—	( 1)
Family Natricidae		
<i>Storeria dekayi/occipitamaculata</i> , Brown or Redbellied Snake	1	( 2)
<i>Thamnophis</i> cf. <i>T. sirtalis</i> , Garter Snake	1	( 12)
Family Colubridae		
<i>Coluber constrictor</i> , Racer	1	( 2)
<i>Elaphe obsoleta</i> , Black Rat Snake	1	( 2)
<i>Lampropeltis triangulum</i> , Milk Snake	1	( 1)
<i>Diadophis punctatus</i> , Ringneck Snake	1	( 12)
Colubridae cf. <i>Carphophis amoenus</i> , Worm Snake	1	( 4)
Indet. small colubridae	—	( 7)
Family Viperidae		
<i>Agkistrodon contortrix</i> , Copperhead	1	( 3)
Indet. viperidae	1-2	( 7)
Indet. snake sp.	—	( 21)
<b>BIRDS</b>		
Indet. large bird sp.	1	( 2)
Indet. bird sp. (2+ species)	3	( 9)
<b>MAMMALS</b>		
Family Didelphidae		
<i>Didelphis virginiana</i> , Virginia Opossum	1	( 2)
Family Soricidae		
<i>Blarina brevicauda</i> , Short-tailed Shrew	6	( 36)
Family Talpidae		
<i>Scalopus aquaticus</i> , Eastern Mole	1	( 1)
Indet. mole sp.	—	( 1)
Family Vespertilionidae		
Indet. large bat sp.	1	( 2)
Indet. medium-sized bat sp.	1	( 1)
Indet. bat sp.	—	( 2)
Family Leporidae		
<i>Sylvilagus floridanus</i> , Eastern Cottontail	1	( 1)
Rabbit cf. <i>S. floridanus</i> , Eastern Cottontail	1	( 9)
Family Sciuridae		
Sciuridae cf. <i>Tamias striatus</i> , Eastern Chipmunk		
Chipmunk	1	( 2)
<i>Marmota monax</i> , Woodchuck	1	( 1)
<i>Sciurus carolinensis</i> , Gray Squirrel	1	( 1)
<i>Sciurus</i> cf. <i>S. niger</i> , Fox Squirrel	1	( 4)
<i>Sciurus</i> sp., Tree Squirrel	—	( 31)
Sciuridae cf. <i>Sciurus</i> sp., Tree Squirrel	—	( 12)
Indet. small sciurid sp.	—	( 1)
Family Cricetidae		
<i>Peromyscus</i> sp., "White-footed Mouse"	4	( 17)
<i>Neotoma floridana</i> , Eastern Woodrat	2	( 4)
<i>Microtus pinetorum</i> , Woodland Vole	8	( 12)
<i>Microtus</i> sp., Vole	—	( 58)
Rodent cf. <i>Ondatra zibethicus</i> , Muskrat	1	( 1)
<i>Synaptomys</i> sp., Bog Lemming	1	( 1)
Indet. mouse sp.	2	(123)
Indet. rodent sp.	—	( 13)
Family Procyonidae		
<i>Procyon lotor</i> , Raccoon	1	( 2)
Carnivore cf. <i>Procyon lotor</i> , Raccoon	—	( 2)
Family Mustelidae		
<i>Mephitis mephitis</i> , Striped Skunk	1	( 1)
<i>Spilogale putorius</i> , Eastern Spotted Skunk	1	( 2)
Indet. mustelid sp.	—	( 1)
Indet. carnivore sp.	1	( 2)
Family Tayassuidae		
<i>Platygonus</i> cf. <i>P. compressus</i> , Flat-headed Peccary	1	( 9)
Family Cervidae		
<i>Odocoileus virginianus</i> , White-tailed Deer	1	( 5)
Artiodactyla cf. <i>O. virginianus</i> , White-tailed Deer	—	( 14)
Artiodactyla cf. <i>Cervus elaphus</i> , Elk	1	( 1)
Family Bovidae		
<i>Capra hircus</i> , Domestic Goat	1	( 1)
Indet. artiodactyl sp.	—	( 31)
Indet. mammal cf. artiodactyl sp.	—	( 7)
Indet. mammal sp.	—	( 56)
45 species	72	704

wooded hillsides, especially along streams. The newt is found in woodlands with ponds or marshes.

Order Anura: Frogs and Toads. Ranid frogs were common. Both the wood (*Rana sylvatica*) and pickeral (*R. palustris*) frogs were identified by ilial characters (Holman 1965; Davis, 1973; Lynch, 1965). The American toad (*Bufo americanus*) was identified by ilial characters (Holman, 1967) and by the large size of the tibiofibula. Both the wood and the pickeral frogs occur in rocky, shaded gorges and forested bottomland, the latter also occurring near springs and caves. The American toad prefers grasslands and sparse woods.



## REPTILES

Order Testudinata: Turtles. A relatively thick-shelled turtle (*Pseudemys*) was represented by four small bone scraps.

Order Squamata: Lizards and Snakes. A right dentary and trunk vertebra represents either the five-lined (*Eumeces fasciatus*) or the broad-headed (*E. laticeps*) skink. Both are woodland species.

A diversity of snake vertebrae were recovered, with each species represented by only a few elements. Vertebrae were identified by characters cited in the following reports: *Storeria dekayi/occipitamaculata*, brown or redbellied snake (Holman, 1962); *Thamnophis sirtalis*, garter snake (Holman, 1962, supplemented by inferences from distribution); *Coluber constrictor*, racer (Auffenberg, 1963); *Elaphe obsoleta*, black rat snake (Auffenberg, 1963); *Lampropeltis triangulum*, milk snake (Holman, 1963); *Diadophis punctatus*, ringneck snake (Auffenberg, 1963; Hill, 1971); *Carpophis amoenus*, worm snake (Auffenberg, 1963); and *Agkistrodon contortrix*, copperhead (Holman, 1963; Rogers, 1976).

The black rat snake inhabits woodlands, both on ridgetops and in lowlands. The ringneck and worm snakes prefer damp, shaded, rocky situations. The milk snake can be found in wooded ravines and on rocky hillsides, as well as in overgrown fields. The copperhead is usually found in dry, rocky terrain in oak-hickory forest. In contrast, the garter snake frequents damp, open grassy areas, and the racer prefers dry, open or forest-edge habitat with good undergrowth. The *Storeria* vertebrae could represent the redbellied snake of the dry, forested upland or the brown snake of various habitats, especially those of open grass country. Bones of aquatic snakes such as *Nerodia sipedon*, the banded watersnake, were not present.

## BIRDS

Eleven fragmented pieces of bird bone (and an eggshell scrap) represented at least three species, possibly including the wild turkey, *Meleagris gallopavo* (L femur, proximal articulation).

## MAMMALS

Family Didelphidae: Opossums. The Virginia opossum (*Didelphis virginiana*) occurs in a variety of habitats, favoring wooded areas. It is a relatively recent arrival into the area from the south in the past three or four thousand years (Guilday, 1958).

Family Soricidae: Shrews. The short-tailed shrew (*Blarina brevicauda*) is one of the most abundant of Indiana mammals, and occurs in most Indiana habitats. Its most common associate is the white-footed mouse (*Peromyscus leucopus*) and, where the moist woods have soft soils, the woodland vole (*Microtus pinetorum*) (Mumford and Whitaker, 1982).

Family Talpidae: Moles. The eastern mole (*Scalopus*

*aquaticus*) was identified by an isolated molar; this mole is found in most Indiana habitats.

Family Vespertilionidae: Bats. Both a large (*Eptesicus fuscus/Lasiurus* sp.) and a medium-sized (?*Myotis* sp.) bat were represented by two teeth.

Family Leporidae: Rabbits. The eastern cottontail (*Sylvilagus floridanus*) was represented by small or fragmented remains. Two minute deciduous premolars were from a juvenile. Cottontails are most abundant in overgrown fields and brush, although they occur sparingly in the woodlands.

Family Sciuridae: Squirrels. Given the abundant activity of the eastern chipmunk (*Tamias striatus*) on the site today (Munson, observation), it is surprising that only two chipmunk bones were recovered from the deposits. Chipmunks inhabit woodlands and brushy or open areas bordering woodlands, and are common in rocky areas and about cave entrances in south-central Indiana. The woodchuck (*Marmota monax*), represented by only one tooth, is presently most abundant in open situations (Mumford and Whitaker, 1982), although it may have originally inhabited the woodlands (Lyon, 1936).

Bones of both the gray (*Sciurus carolinensis*) and the fox (*S. cf. S. niger*) squirrels were recovered. A gray squirrel maxilla was identified by the presence of a small premolar alveolus anterior to the molariform tooththrow. Fox squirrel was suggested by the large size of several adult postcranial elements. Both squirrels inhabit deciduous woodlands, the gray squirrel occupying denser, more extensive tracts with a heavier understory than the fox squirrel. The two often occur together, one usually far outnumbering the other (Mumford and Whitaker, 1982). Notably the red squirrel (*Tamiasciurus hudsonicus*), common on eastern late Pleistocene sites (Guilday, Parmalee, and Hamilton, 1977), was absent from the assemblage.

Family Cricetidae: New World Mice. *Peromyscus* remains were common, but the recovered M/1's were too worn for species determination (Guilday, Martin and McCrady, 1964; Ray, 1967). Both the white-footed (*Peromyscus leucopus*) and the deer mouse (*P. maniculatus*) are common in Indiana today. The white-footed mouse, perhaps the most abundant mammal in the state, is found in many (primarily woodland) environments, including caves. *Peromyscus* bones are usually the most abundant of non-bat vertebrate remains in cave deposits (Richards, 1972), but at Indun Rockshelter were only half as abundant as those of the woodland vole (*Microtus pinetorum*).

Four bones of the eastern woodrat (*Neotoma floridana*) were recovered at Indun Rockshelter (juvenile maxilla; adult R and fragmentary L dentaries, and fragmentary humerus). The R dentary bears carnivore/scavenger punctures. Today the woodrat occurs in Indiana only in the caves and bluff-crevice escarpments of Harrison and Crawford counties, some 100 km to the south of Indun Rockshelter (Mumford

and Whitaker, 1982). Many other caves in Monroe and nearby counties have yielded woodrat bones, indicating a major reduction of its former distribution (Richards, 1972, 1987). Monroe County remains date back to the Sangamonian interglacial (Parmalee, Munson and Guilday, 1978).

The most abundant vertebrate in the deposit was the woodland vole (*Microtus pinetorum*). Teeth of *M. pinetorum* are very similar to and usually indistinguishable from those of *M. ochrogaster*, the prairie vole. Johnson (1972), however, was able to separate the two species in Iowa with two measurements ("neck" width and posterior length) of the M/1. This method was tested on modern Indiana specimens (47 *M. pinetorum*, 40 *M. ochrogaster*) with similar results (Figs. 3 & 4). Eight of the Indun Rockshelter M/1's fell into the *M. pinetorum* size range, while three occurred in the "gray area" between species. None occurred in the *M. ochrogaster* size area (Fig. 4). This suggests that most, if not all, of the M/1's from Indun Rockshelter represent *M. pinetorum*. The woodland vole is primarily an inhabitant of deciduous forests with soft soil and a leaf mold that allows it to burrow easily. However, it also lives on rocky hills and about cave entrances (Hahn, 1908). Its major associates in the woodlands are the short-tailed shrew and white-footed mouse, both common in the Indun Rockshelter deposits.

A section of muskrat (*Ondatra zibethicus*) incisor indicates nearby marshes or streams with emergent vegetation. One grooved upper incisor (fragmented) of a bog lemming (*Synaptomys* sp.) was recovered. *Synaptomys cooperi*, the southern bog lemming, is commonly recovered in grassy fields of Indiana today, and is usually trapped with the prairie vole (*Microtus ochrogaster*), meadow vole (*Microtus*



Figure 3. "Neck" (1) and posterior length (2) measurements, M/1 of *Microtus pinetorum* and *M. ochrogaster* (after Johnson, 1972).

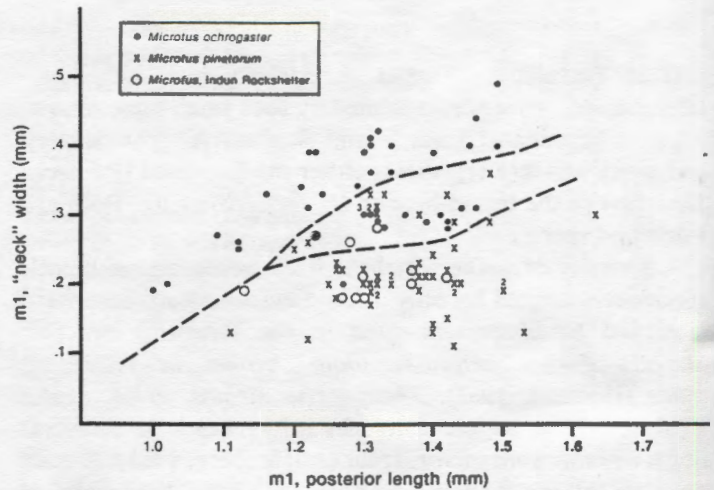


Figure 4. Separation of *Microtus pinetorum* and *Microtus ochrogaster* by dimensions of the M/1. Modern Indiana sample: 40 *M. ochrogaster*; 47 *M. pinetorum*. Indun Rockshelter sample: 11 teeth. Numbers indicate superimposed symbols. Dashed lines suggest distinct and overlapping size zones.

*pennsylvanicus*) and the masked shrew (*Sorex cinereus*) (Mumford and Whitaker, 1982), none of which were identified from the Indun Site fauna.

Family Procyonidae: Raccoons. Three teeth (2 burned) and a tibia fragment were referred to the raccoon (*Procyon lotor*). The burned teeth indicate aboriginal consumption of raccoon or the incidental scorching of previously deposited remains by heating or cooking fires. Raccoons frequent wooded areas, commonly traveling along waterways, and enter caves.

Family Mustelidae: Weasels and Skunks. The striped skunk (*Mephitis mephitis*), represented by one tooth (L M1/), occurs in a variety of habitats, including woods and fields, and is known to enter caves. Recovery of two elements (radius and L ulna, proximal end) of the spotted skunk (*Spilogale putorius*) is noteworthy. Historic accounts in Indiana date prior to about 1920 and are confined to the southwestern counties. Skeletal remains, however, have been recovered from cave deposits in Harrison, Lawrence and Monroe counties (Bader and Hall, 1960; Richards, 1985) and are known from the Sangamonian of the latter county (Parmalee, Munson and Guilday, 1978). While throughout much of its range the spotted skunk is usually an animal of the prairies and brushy or sparsely wooded areas (Burt and Grossenheider, 1964) present Kentucky populations inhabit the cliffs and rocky areas in the rugged hill country, denning in crevices at the base of cliffs or among boulders (Barbour and Davis, 1974).

Family Tayassuidae: Peccaries. The extinct flat-headed peccary (*Platygonus* cf. *P. compressus*) is represented by

Table 2. Deciduous tooth measurements (mm), *Platygonus* cf. *P. compressus*, Indun Rockshelter, Monroe County, Indiana.\*

TOOTH	ANTEROPOSTERIOR DIAMETER	TRANSVERSE DIAMETER
L dI/1	—	3.48
R dI/1	5.51	3.48
L dI/2	—	4.28
R dI/2	—	4.30
R dI/3	3.22	2.60
L dP2/	8.90	4.62
R dP4/	12.42	11.49
L dP/4	—	ca 9.20**

\*Note: incisor diameters include root, premolars the crown.

\*\*Width of posterior loph.

nine deciduous teeth (left dI/1, dI/2, dP2/, dP/4, posterior fragment; right dI/1, dI/2, dI/3, dP4/, and a broken lower dP crown; R. W. Graham, letter 8 Mar 1988 to R. L. Richards). Measurements are presented in Table 2. The lack of duplication suggests one individual. With all teeth positioned in their alveoli, a juvenile of perhaps 6–40 weeks is indicated by modern collared peccary (*Tayassu tajacu*) tooth eruption (Kirkpatrick and Sows, 1962). The left dP/4 has a small stylid on the labial side between the second and third transverse lophs (noted by R. W. Graham). No postcranial material could be identified.

Remains of *Platygonus* have, until recently, been uncommon in Indiana. The late Irvingtonian-early Rancholabrean species, *Platygonus vetus* (= *cumberlandensis*), is known from Lawrence (Hay, 1912, 1923; Lyon, 1936; material lost) and Monroe Counties (Parmalee, Munson and Guilday, 1978; Munson, Parmalee and Guilday, 1980; Volz, 1977). *Platygonus compressus*, the Rancholabrean species, is known from Allen (Griswold, 1917; specimen lost), Wabash (Cope and Wortman, 1885; Hay, 1912, 1923; Lyon, 1936; specimen lost), Marion (Munson, in prep.) and Crawford (Richards, in prep.) counties.

The Indun Rockshelter specimen is referred to *Platygonus* cf. *P. compressus* because of the late Quaternary age of the accompanying fauna. *Platygonus compressus* has been recovered from over 80 localities throughout much of the United States below 45° latitude, including California, Arizona, Colorado, Nebraska, Kansas, Texas, Arkansas, Missouri, Iowa, Illinois, Indiana, Michigan, New York, Pennsylvania, Ohio, Kentucky, Virginia, Tennessee, Georgia, and Florida (Kurten and Anderson, 1980; Lundelius, *et al.*, 1983). It is thought to have inhabited open country, sometimes in a peri-glacial environment (Guilday, Hamilton and McCrady, 1971; Guilday, 1971; Ray, Denny and Rubin, 1970). Remains of *Platygonus*, often representing numerous individuals, are frequently found in caves (Guilday, Hamilton and McCrady, 1971; Davis, 1969; Slaughter, 1966; Simpson, 1949; Hood and Hawksley, 1975; Hawksley, Reynolds and Foley, 1973; Hawksley, 1986).

This suggests the use of caves and rockshelters for shelter or farrowing. The youngest reliable date for *Platygonus compressus* may be 12,950±550 ybp (Welsh Cave, Kentucky, Meltzer and Mead, 1983). *Platygonus compressus* has not been recovered in archaeological context (Kurten and Anderson, 1980).

Family Cervidae: Deer. Several scraps of metatarsal and other limb bones and small pieces of teeth were attributed to the white-tailed deer (*Odocoileus virginianus*). The remains were extensively broken, burned and rodent-gnawed and appear to represent the refuse of aboriginal meals. Hundreds of unidentified bone scraps of similar taphonomy are also likely of deer. In the eastern United States, deer were often an important food item when animals were extensively exploited by prehistoric peoples. White-tailed deer inhabit woodlands, woodland borders, brushy areas and swamps, and are often found near a water source. Presence of the elk (*Artiodactyla* cf. *Cervus elaphus*) is suggested by a carnivore/scavenger punctured proximal rib section (R, ca. #9). Elk inhabit woodlands, forest edge situations and brushy areas (Mumford, 1969).

Family Bovidae: Bovids. A gnawed left astragalus has been referred to the domestic goat, *Capra hircus* (letter, 8 Mar 1988, R. W. Graham to R. L. Richards). This suggests that the activity of modern scavengers has contributed some of the remains to the deposit.

#### DISCUSSION

In general, the small, burrowing and secretive forms (frogs, some snakes, shrews, voles) are represented by multiple elements, suggesting rapid burial in their natural habitat. Larger forms (some snakes, birds, larger rodents, and carnivores) are represented by fewer elements. Some of these bear tooth punctures and may represent parts of prey dragged into the shelter by carnivores and scavengers. Constant movement along the bluffs by carnivores and scavengers would have resulted in the reworking of any freshly deposited, unburied animal remains. Woodrats undoubtedly pilfered unburied bones, carrying them back to their dens in the bluff crevices. Fresh, exposed bone was readily gnawed by most rodents (e.g., mice, porcupine) frequenting the shelter. The food processing of carcasses of deer and perhaps large birds and carnivores by native Americans contributed much of the burned, broken bone to the assemblage.

Because of most of the remains occurred in an expected habitat (e.g., remains of salamanders, frogs, most snakes, shrews, most rodents and some carnivores), and in typical relative proportions (e.g., abundant rodents and few carnivores), it is believed that most of the assemblage represents natural accumulation in the rockshelter, augmented by the activities of man. Species that inhabited upland deciduous woodlands are strongly represented. The white-footed mouse/short-tailed shrew/woodland vole component represents the most abundant animals on the site, and is par-

ticularly indicative of moist deciduous woodlands during deposition. Although some species do indicate open glades in the vicinity (American toad, racer, garter snake, eastern cottontail and striped skunk), only a few individuals are represented. The absence of such grassland and old field species as the prairie vole (*Microtus ochragaster*) and least shrew (*Cryptotis parva*), presently common in south-central Indiana, also suggests the minor role of open areas in the rockshelter area during deposition. Although some aquatic forms are represented (fish, newt, turtle, muskrat), their remains are particularly sparse, suggesting perhaps that the steepness of the bluffs and height of the rockshelter above the former stream channel of Salt Creek may have limited their accumulation.

While the majority of species recovered suggest an environment during accumulation similar to that at the site today, the extralimital occurrence of woodrat and spotted skunk and the presence of the extinct peccary raise doubts. The reduction of range of both the woodrat and spotted skunk, however, took place in relatively recent times, as evidenced by historic observations of the spotted skunk and by a radiocarbon date of  $2,315 \pm 65$  ybp from Freeman's Pit, Monroe County, where both species were present (Richards, 1983, 1985).

Stratigraphic mixing within the deposit seriously limits the interpretation of environmental change. The presence of flat-headed peccary indicates a late glacial/early Holocene environment. Just how that environment differed (if at all) from that in the area today is not discernible from the recovered microfauna, which indicates moist, deciduous woodlands. The majority of the previously described fossils of *Platygonus compressus*, in contrast, have been recovered in contexts that suggest prairie-plains, spruce parkland, or tundra conditions (e.g., Eshelman, Evenson and Hibbard, 1972; Lewis, 1970; Ray, Denny and Rubin, 1970; Slaughter, 1966), environments that are markedly more open and/or cooler than those indicated by the fauna recovered at Indun Rockshelter.

#### ACKNOWLEDGEMENTS

We wish to thank Cheryl Ann Munson, Glenn A. Black Laboratory of Archaeology, Indiana University for making the fauna available for study. Russell W. Graham, Quaternary Studies Center, Illinois State Museum, Springfield, kindly identified the *Platygonus* teeth and *Capra* astragalus, and J. Alan Holman, The Museum, Michigan State University, East Lansing, identified the *Lampropeltis* vertebra. John O. Whitaker, Jr., Dept. of Life Sciences, Indiana State University, helpfully loaned crania of *Microtus pinetorum* and *M. ochragaster* for the M/1 study. John Wyatt, Indiana State Museum, produced Figs. 3 and 4, and the Indiana State Museum Society kindly provided project support.

#### LITERATURE CITED

- Auffenberg, W. (1963). The fossil snakes of Florida. *Tulane Studies in Zoology* 10: 131-216.
- Bader, R. S. and J. S. Hall. (1960). Mammalian remains from an Indiana cave. *Journal of Mammalogy* 41: 111-112.
- Barbour, R. W. and W. H. Davis. (1974). *Mammals of Kentucky*. The University Press of Kentucky. Lexington. 322 pp.
- Burt, W. H. and R. P. Grossenheider. (1964). A field guide to the mammals. Houghton Mifflin Co. Boston. 284 pp.
- Cope, E. D. and J. L. Wortman. (1885). Post-pliocene vertebrates of Indiana. Indiana Department of Geology and Natural History, 14th Annual Report, 1884: 4-62.
- Davis, L. C. (1969). The biostratigraphy of Peccary Cave, Newton County, Arkansas. *Proceedings of the Arkansas Academy of Science* 23: 192-196.
- Davis, L. C. (1973). The herpetofauna of Peccary Cave, Newton Co., Arkansas. MS thesis, Univ. of Arkansas. 85 pp.
- Delcourt, P. A. and H. R. Delcourt (1981). Vegetation maps for eastern North America: 40,000 years B.P. to the present, in: "Geobotany II," R. C. Romans (ed.), p. 123-165. Plenum, New York.
- Eshelman, R. E., E. B. Evenson and C. W. Hibbard. (1972). The Peccary, *Platygonus compressus* Le Conte, from beneath late Wisconsinian till, Washtenaw County, Michigan. *Michigan Academician* 5: 243-256.
- Griswold, B. J. (1917). The pictorial history of Fort Wayne, Indiana. Robert O. Law Co., Chicago.
- Guilday, J. E. (1958). The Prehistoric distribution of the opossum. *Journal of Mammalogy* 39(1): 39-43.
- Guilday, J. E. (1971). The Pleistocene history of the Appalachian mammal fauna, p. 233-262, in: Holt, P. C. (ed.). The distributional history of the biota of the Southern Appalachians. Part 3. Vertebrates. Virginia Polytechnic Institute, Research Division, Monograph 4. 306 p.
- Guilday, J. E., H. W. Hamilton, and A. D. McCrady. (1971). The Welsh Cave peccaries (*Platygonus*) and associated fauna, Kentucky Pleistocene. *Annals of the Carnegie Museum* 43(9): 249-320.
- Guilday, J. E., P. S. Martin and A. D. McCrady. (1964). New Paris No. 4: A Pleistocene cave deposit in Bedford County, Pennsylvania. *Bulletin of the National Speleological Society* 26: 121-194.
- Guilday, J. E., P. W. Parmalee and H. W. Hamilton. (1977). The Clark's Cave bone deposit and the late Pleistocene paleoecology of the central Appalachian Mountains of Virginia. *Bulletin of the Carnegie Museum of Natural History* 2: 1-87.
- Hahn, W. L. (1909). The mammals of Indiana. Indiana Department of Geology and Natural Resources 33rd Annual Report, 1908. p. 417-654 and 659-664.
- Hawksley, O. (1986). Remains of Quaternary vertebrates from Ozark caves and other miscellaneous sites. *Missouri Speleology* 26 (1-2): 1-67.
- Hawksley, O., J. E. Reynolds and R. L. Foley. (1973). Pleistocene vertebrate fauna of Bat Cave, Pulaski County, Missouri. *Bulletin of the National Speleological Society* 35(3): 61-87.
- Hay, O. P. (1912). The Pleistocene Period and its vertebrata. Indiana Department of Geology and Natural Resources, 36th Annual Report, 1911: 541-782.
- Hay, O. P. (1923). The Pleistocene of North America and its vertebrated animals from the states east of the Mississippi River and from the Canadian Provinces east of Longitude 95°. Carnegie Institution of Washington Publication 322: 1-499.
- Hill, W. H. (1971). Pleistocene snakes from a cave in Kendall County, Texas. *Texas Journal of Science* 22(2&3): 209-216.
- Holman, J. A. (1962). A Texas Pleistocene herpetofauna. *Copeia*, 1962 (2): 255-261.
- Holman, J. A. (1963). Late Pleistocene amphibians and reptiles of the Clear Creek and Ben Franklin local faunas of Texas. *Journal of the Graduate Research Center Southern Methodist University* 31: 152-167.

- Holman, J. A. (1964). Pleistocene amphibians and reptiles from Texas. *Herpetologica* 20(2): 73-83.
- Holman, J. A. (1965). Early Miocene anurans from Florida. *Quarterly Journal of the Florida Academy of Sciences* 28 (1): 68-82.
- Holman, J. A. (1967). A Pleistocene herpetofauna from Ladds, Georgia. *Bulletin of the Georgia Academy of Science* 25 (3): 154-156.
- Holman, J. A. (1968). A Pleistocene herpetofauna from Kendall County, Texas. *Quarterly Journal of the Florida Academy of Sciences* 31 (3): 165-172.
- Hood, C. H. and O. Hawksley. (1975). A Pleistocene fauna from Zoo Cave, Taney County, Missouri. *Missouri Speleology* 15 (1): 1-42.
- Johnson, P. C. (1972). Mammalian remains associated with Nebraska Phase earth lodges in Mills County, Iowa. MS thesis, Department of Geology, University of Iowa. Iowa City. 72 pp.
- Kirkpatrick, R. D. and L. K. Sowls. (1962). Age determination of the collared peccary by the tooth-replacement pattern. *Journal of Wildlife Management* 26: 214-217.
- Kurten, B. and E. Anderson. (1980). *Pleistocene Mammals of North America*. Columbia University Press. New York: 442 pp.
- Lewis, G. E. (1970). New discoveries of Pleistocene bison and peccaries in Colorado. U.S. Geological Survey Professional Paper 700-B: 137-140.
- Lundelius, E. L., Jr., R. W. Graham, E. Anderson, J. Guilday, J. A. Holman, D. W. Steadman and S. D. Webb. (1983). Terrestrial vertebrate faunas, p. 311-353, *in*: H. E. Wright, Jr. (ed.), *Late-Quaternary environments of the United States*. Vol. 1. S. C. Porter (ed.) The Late Pleistocene. University of Minnesota Press. 407 pp.
- Lynch, J. D. (1965). The Pleistocene amphibians of Pit II, Arredondo, Florida. *Copeia*, 1965 (1): 72-77.
- Lyon, M. W., Jr. (1936). *Mammals of Indiana*. *American Midland Naturalist* 17 (1): 1-384.
- Malott, C. A. (1922). The physiography of Indiana, *in*: Logan, W. N., *et al.*, *Handbook of Indiana Geology*: Indiana Department of Conservation Publication 21, Pt. 2, p. 59-256.
- Meltzer, D. J. and J. I. Mead. (1983). The timing of Late Pleistocene mammalian extinctions in North America. *Quaternary Research* 19: 130-135.
- Minton, S. A., Jr. (1972). *Amphibians and reptiles of Indiana*. Indiana Academy of Science Monograph 3. Indianapolis. 346 pp.
- Mumford, R. E. (1969). *Distribution of the mammals of Indiana*. Indiana Academy of Science Monograph 1. Indianapolis. 114 pp.
- Mumford, R. E. and J. O. Whitaker, Jr. (1982). *Mammals of Indiana*. Indiana University Press, Bloomington. 537 pp.
- Munson, P. J., P. W. Parmalee and J. E. Guilday. (1980). Additional comments on the Pleistocene mammalian fauna of Harrodsburg Crevice, Monroe County, Indiana. *Bulletin of the National Speleological Society* 42: 78-79.
- Parmalee, P. W., P. J. Munson and J. E. Guilday. (1978). The Pleistocene mammalian fauna of Harrodsburg Crevice, Monroe County, Indiana. *Bulletin of the National Speleological Society* 40(2): 64-75.
- Ray, C. E. (1967). Pleistocene mammals from Ladds, Bartow County, Georgia. *Bulletin of the Georgia Academy of Science* 25(3): 120-150.
- Ray, C. E., C. S. Denny and M. Rubin. (1970). A peccary, *Platygonus compressus* LeConte, from drift of Wisconsinan age in Northern Pennsylvania. *American Journal of Science* 268: 78-94.
- Richards, R. L. (1972). The Woodrat in Indiana: Recent fossils. *Proceedings of the Indiana Academy of Science* 81: 370-375.
- Richards, R. L. (1983). Quaternary records of the Pygmy and Smoky Shrews from South-central Indiana caves. *Proceedings of the Indiana Academy of Science* 92: 507-521.
- Richards, R. L. (1985). Quaternary remains of the Spotted Skunk, *Spilogale putorius*, in Indiana. *Proceedings of the Indiana Academy of Science* 94: 657-666.
- Richards, R. L. (1987). The Quaternary distribution of the eastern woodrat (*Neotoma floridana*) in Indiana. *Proceedings of the Indiana Academy of Science* 96: 513-521.
- Rogers, K. L. (1976). Herpetofauna of the Beck Ranch Local fauna (Upper Pliocene: Blancan) of Texas. *Publication of the Museum, Michigan State University, Paleontological Series* 1 (5): 163-200.
- Simpson, G. G. (1949). A fossil deposit in a cave in St. Louis. *American Museum Novitates* 1408: 1-46.
- Slaughter, B. H. (1966). *Platygonus compressus* and associated fauna from the Laubach Cave of Texas. *American Midland Naturalist* 75(2): 475-494.
- Thornbury, W. D. (1950). Glacial sluiceways and lacustrine plains of southern Indiana. *Indiana Division of Geology Bulletin* 4. 21 pp.
- Tihen, J. A. (1958). Comments on the osteology and phylogeny of Ambystomatid salamanders. *Bulletin of the Florida State Museum* 3: 1-50.
- Volz, S. A. (1977). Preliminary report on a Late Pleistocene death-trap fauna from Monroe County, Indiana. *Proceedings of the Indiana Academy of Science* 88: 293-307.
- Wayne, W. J. (1963). Pleistocene formations in Indiana. *Indiana Department of Conservation Bulletin* 25. 85 pp.

# BIBLIOGRAPHY OF INDIANA KARST AND KARST-RELATED LITERATURE

THOMAS E. MILLER AND THOMAS B. WALDRON

*Indiana State University,*

*Department of Geography and Geology, Terre Haute, IN 47809*

Indiana contains one of the major areas of karst development in the United States. Solution features associated with the karst of Indiana are restricted to two regions of limestone exposures in southern Indiana. The major and more extensively studied karst region lies within the thick sequence of Mississippian limestones in south-central Indiana. This region includes portions of the Crawford Upland and the Mitchell Plain. The other region is located in south-eastern Indiana where the karst features are developed in Devonian and Silurian carbonates but are obscured by a cover of glacial drift.

The purpose of this bibliography is to present a compilation of the descriptive and scientific studies concerning Indiana karst and karst-related papers. The literature search was primarily restricted to general geology and geography journals, master's and Ph.D. theses, and speleological publications. The references have been separated into five categories: speleology, cave descriptions, karst hydrology/hydrochemistry, carbonate geology, and peripheral references. By its very nature, grouping of references into categories is somewhat arbitrary. Many of the references address subject matter which may overlap into more than one category.

"Note: Until the latter 1980's, master's theses at Indiana University, Bloomington, were labelled as A.M., rather than M.A."

## Indiana Cave and Karst Related References

### Indiana Speleology:

- Addington, A. R., 1926a, "A preliminary report upon the survey of Indiana caves with special reference to Marengo Cave." *Indiana Year Book for 1926*, p. 303-313, 1 fig.
- \_\_\_\_\_, 1926b, "A special case of drainage adjustment near the Illinoian drift margin in southeastern Owen County, Indiana." *Indiana Acad. Sci. Proc. for 1925*, v. 35, p. 125-130, 5 figs.
- \_\_\_\_\_, 1927, "Porter's Cave and recent drainage adjustments in its vicinity." *Indiana Acad. Sci. Proc. for 1926*, v. 36, p. 107-116, 6 figs.
- \_\_\_\_\_, 1928a, "The Litten Natural Bridges and closely associated phenomena, eastern Owen County, Indiana." *Indiana Acad. Sci. Proc. for 1927*, v. 37, p. 143-151, 3 figs.
- \_\_\_\_\_, 1928b, "A preliminary report of investigations concerning subterranean drainage phenomena during the summer of 1927." *Indiana Year Book for 1927*, p. 572-577, 1 map.

- Ash, Donald W., 1980, "Karst development in the Mitchell Plain and adjacent Crawford Upland in response to lithologic, structural, and hydrologic constraints [abs.]." *Abstracts with Programs-Geol. Soc. of Amer.*, v. 12, no. 5, p. 218.
- \_\_\_\_\_, 1983, "Karst window." *Geo*, v. 10, no. 2, p. 40.
- \_\_\_\_\_, and R. L. Powell, 1979, "Geomorphology and karst development in the Mitchell Plain and adjacent Crawford Upland in south-central Indiana." *Louisville Cave and Karst Symposium Field Trip Guidebook*, p. 39-52.
- Bassett, J. L. and Rhue, R. V. 1974, Geomorphology, hydrology, and soils in karst, southern Indiana: Field conference April 24-25, 1974, Water Res. Research Center, Indiana Univ., Bloomington, Indiana, p. 25, 14 figs., 14 tbls.
- Bates, R. E., 1932a, "Physiography of the Sinking Creek area, Washington County, Indiana." (A.M. thesis): Indiana Univ., Bloomington, Indiana, 32 p., 6 figs.
- \_\_\_\_\_, 1932b, "Underground features of Sinking Creek, Washington County, Indiana." *Indiana Acad. Sci. Proc. for 1931*, v. 41, p. 263-268, 2 figs.
- Beede, J. W., 1911, "The cycle of subterranean drainage as illustrated in the Bloomington, Indiana Quadrangle." *Indiana Acad. Sci. Proc. for 1910*, v. 20, p. 81-111, 32 figs.
- Bieber, C. L., 1961, "Movement of limestone blocks by floodwaters in S. Putnam County, Indiana." *Indiana Acad. Sci. Proc. for 1960*, v. 71, p. 163-165.
- Bigney, A. J., 1916, "New cave near Versailles." *Indiana Acad. Sci. Proc. for 1915*, p. 183.
- Bretz, J. H., 1942, "Vadose and phreatic features of limestone caverns." *Jour. Geology*, v. 50, p. 675-811.
- Brown, I. O., 1920, "Limestone sinks in the Bloomington, Indiana, Quadrangle" (M.S. thesis): Univ. Chicago, Chicago, Illinois.
- Brook, G. A.; Mitchelson, R.; Liang, Chiang-Liang; Hanson, M. 1983, "Double fourier series analysis of doline and cockpit karst [abs.]." *Programs with Abstracts-Geol. Soc. Amer.*, v. 15, no. 6, p. 533.
- Brune, G. M., 1949, "Reservoir sedimentation in limestone sinkhole terrain." *Agricultural Engineering*, v. 30, p. 73-77.
- Bultman, Bruce E. and Hall, Robert D., 1987, "The effects of the formation of the Wadsworth Sinkhole on the drainage of Wadsworth and Landreth Hollows, south-central Indiana [abs.]." *Programs with Abstracts-Indiana Acad. Sci. Proc. for 1987*, p. 56-57.
- Campbell, Carl Earl, 1967, "A seismic refraction and electrical resistivity investigation of a karst environment in Lawrence County, Indiana." (A.M. thesis): Indiana Univ., Bloomington, Indiana, 44 p.
- Childs, Lewis, 1940, "A study of a karst area in Orange and Lawrence Counties, Indiana" (A.M. thesis): Indiana Univ., Bloomington, Indiana, 111 p., 4 pls., 6 figs., 1 map.
- Davis, W. M., 1930, "Origin of limestone caverns." *Geol. Soc. America Bull.*, v. 41, p. 475-628. pls. 7-8, 62 figs.
- Des Marais, D. J., 1981, "Subterranean stream piracy in the Garrison Chapel karst valley, Indiana, U.S.A." in Beck, Barry (ed.), *8th International Congress of Speleology Proceedings*, v. 1, no. 8, p. 196-199, 1 tbl., sketches.

- Dobbs, R. O., 1952, "Factors controlling solution work in the Mississippian limestones of Putnam County, Indiana." (B.A. thesis): DePauw Univ., Greencastle, Indiana, 22 p., 1 pl.
- Droste, John B. and Keller, Stanley J., 1987, "Early Pennsylvanian landscape in western Indiana [abs.]." *Programs with Abstracts-Indiana Acad. Sci. Proc. for 1987*, p. 54.
- Elrod, M. N., 1899, "Geologic relations of some St. Louis Group caves and sinkholes." *Indiana Acad. Sci. Proc. for 1898*, v. 8, p. 258-267.
- Farrington, O. C., 1901, "Observations on Indiana caves." *Chicago Nat. History Mus., Fieldiana Geology*, v. 1, p. 247-266, 2 pls., 9 figs.
- Fidlar, M. M., 1935, "Some features of a small cavern at Marengo, Crawford County, Indiana." *Indiana Acad. Sci. Proc. for 1934*, v. 44, p. 150-160, 4 figs.
- Gardner, J. H., 1935, "Origin and development of limestone caverns." *Geol. Soc. Amer. Bull.*, v. 46, no. 8, p. 1255-1274, 1 fig.
- Gray, H. H. and Powell, R. L., 1965, "Geomorphology and ground-water hydrology of the Mitchell Plain and Crawford Upland in Southern Indiana." *Dept. of Nat. Resources, Geol. Surv. Field Conference Guidebook 11*, 26 p.
- Greene, F. C., 1909, "Caves and cave formations of the Mitchell limestone." *Indiana Acad. Sci. Proc. for 1908*, v. 18, p. 175-184, 8 figs.
- Hall, R. D., 1976a, "Investigation of sinkhole stratigraphy and hydrology, south-central Indiana." *Natl. Speleological Soc. Bull.*, v. 38, p. 88-92.
- \_\_\_\_\_, 1976b, "Stratigraphy and origin of surficial deposits in sinkholes in south-central Indiana." *Geology*, v. 4, p. 507-509.
- Hansel, Ardith, 1983, "Form as an indicator of origin of karst landscapes in Indiana" in Dougherty, P. H. (ed.), *Environmental Karst*, GeoSpeleo Publ., Cincinnati, OH, p. 109-118.
- Hess, W. H., 1900, "The origin of nitrates in cavern earths." *Jour. Geology*, v. 8, p. 129-134.
- Howe, Martin R., 1982, "The relationship of a potentiometric surface to conduit development in the carbonate lithologies of the Mitchell Plain, Harrison County, Indiana" (M.A. thesis), Indiana State Univ., Terre Haute, Indiana, 154 p., 34 figs, 5 tbls.
- Lehmann, Herbert, 1983, "On the morphology of the Mitchell Plain and the Pennyroyal Plain of Indiana and Kentucky." *Cave Geology*, v. 1, no. 2.
- Love, Douglas L., 1975, "Cavern development in the Muscatatuk regional slope of southeastern Indiana" (M.A. thesis): Indiana State Univ., Terre Haute, Indiana, 98 p., 14 figs., 18 plts., 5 tbls.
- McConnell, H. C. and Horn, J. M., 1972, "Probabilities of surface karst" in Chorley R. J. (ed.), *Spatial Analysis in Geomorphology*, London, Methun & Co., Ltd., p. 111-133, 4 figs.
- McGrain, Preston, 1942, "Helictites in the New Discovery at Wyandotte Cave, Indiana." *Indiana Acad. Sci. Proc. for 1941*, v. 51, p. 201-206, 3 figs.
- \_\_\_\_\_, 1948, "An example of lapies in the Indiana karst region." *Indiana Acad. Sci. Proc. for 1947*, v. 57, p. 161-165, 5 figs.
- \_\_\_\_\_, and Bandy, O. L., 1954, "Origin and development of caverns in the Beech Creek Limestone in Indiana." *Natl. Speleol. Soc. Bull.*, v. 16, p. 65-70, 5 figs.; [abs.] *Indiana Acad. Sci. Proc. for 1954*, v. 64, p. 175, 1955.
- McGregor, D. J., and Rarick, R. D., 1962, "Some features of karst topography in Indiana." *Indiana Acad. Sci. Guidebook, Geologic Field Trip*, 20 p.
- \_\_\_\_\_, 1929, "Special topographic features and the physiographic background of the Bloomington, Indiana Quadrangle." *Indiana Acad. Sci. Proc. for 1928*, v. 38, p. 247-261, 7 figs.
- Malott, Clyde A., 1919, "The 'American Bottoms' region of eastern Green County, Indiana -A type unit in southern Indiana physiography." *Indiana Univ. Studies, Bloomington*, v. 6, no. 40, 61 p., 10 figs., 2 pls.
- \_\_\_\_\_, 1922a, "The physiography of Indiana" in *Handbook of Indiana Geology*, Indiana Dept. of Conserv., Pub. 21, pt. 2, p. 59-256, 3 pls., 51 figs.
- \_\_\_\_\_, 1932, "Lost River at Wesley Chapel Gulf, Orange County, Indiana." *Indiana Acad. Sci. Proc. for 1931*, v. 41, p. 285-316, 12 figs.; Indiana Dept. Conserv. Pub. 149.
- \_\_\_\_\_, 1938, "Invasion theory of cavern development[abs.]." *Geol. Soc. Amer. Proc. for 1937*, p. 323.
- \_\_\_\_\_, 1939, "Karst valley [abs.]." *Geol. Soc. of Amer. Bull.*, v. 50, no. 12, p. 1984.
- \_\_\_\_\_, 1945, "Significant features of the Indiana karst." *Indiana Acad. Sci. Proc. for 1944*, v. 54, p. 8-24, 11 figs.
- \_\_\_\_\_, 1946a, "Recent Wyandotte research." *Natl. Speleological Soc. Bull.* 8, p. 58-59.
- \_\_\_\_\_, 1948, "Hudelson Cavern, a stormwater route of underground Lost River, Orange County, Indiana." *Indiana Acad. Sci. Proc. for 1948*, v. 58, p. 236-243, 1 fig.
- \_\_\_\_\_, 1949, "A stormwater cavern in the Lost River region of Orange County, Indiana." *Natl. Speleological Soc. Bull.*, v. 11, p. 64-68, 1 fig.
- \_\_\_\_\_, 1952, "The swallow-holes of Lost River, Orange County, Indiana." *Indiana Acad. Sci. Proc. for 1951*, v. 61, p. 187-231, 16 figs.; [abs.]: *Indiana Acad. Sci. Proc. for 1949*, v. 59, p. 214, 1950.
- \_\_\_\_\_, and Shrock, R. R., 1933, "Mud stalagmites." *Amer. Jour. Sci.*, ser. 5, v. 25, p. 55-60, 2 figs.
- Murdock, S. H., and Powell, R. L., 1968, "Subterranean drainage routes of Lost River, Orange County, Indiana." *Indiana Acad. Sci. Proc. for 1967*, v. 77, p. 250-255, 1 fig., 1 tbl.
- Myers, R. E., 1953, "Location, size, and occurrence of sinkholes in Putnam County" (B.A. thesis): Greencastle, Indiana, De Pauw Univ., 9 p., 3 pls.
- Olson, Carolyn G., 1979, "A mechanism for origin of terra rossa in southern Indiana" (Ph.D. thesis): Indiana Univ., Bloomington, Indiana, 198 p.
- \_\_\_\_\_, Ruhe, R. V., and Mausbach, J. J., 1980, "The terra rossa limestone contact phenomena in karst, southern Indiana." *Soil Sci. Soc. Amer. Jour.*, v. 44, p. 1075-1079.
- Palmer, Arthur N. 1968, "The survey of Blue Springs Cave, Lawrence County, Indiana." *Indiana Acad. Sci. Proc. for 1967*, v. 77, p. 245-249, 2 figs.
- \_\_\_\_\_, and Palmer, M. V., 1975, "Landform development of the Mitchell Plain of southern Indiana: origin of a partially karsted plain." *Zeit. f. Geomorph.*, new ser., v. 19, p. 1-39, 15 figs., 7 photos, 2 tbls.
- Palmer, M. V., 1976, "The Mitchell Plain of southern Indiana." *Natl. Speleological Soc. Bull.*, v. 38, p. 74-79.
- \_\_\_\_\_, Palmer, A. N., and Powell, R. L., 1981, *Guidebook to the Indiana excursion*, 1981 International Congress of Speleology: privately published, 37 p.
- Peters, D. L., 1953, "Geology and topography of American Bottoms Cave." *Natl. Speleological Soc. News*, v. 11, no. 10, p. 1-6.
- Powell, Richard L., 1964, "Origin of the Mitchell Plain in south-central Indiana." *Indiana Acad. Sci. Proc. for 1963*, v. 73, p. 177-182, 2 figs.
- \_\_\_\_\_, 1966a, "Groundwater movement and cavern development in the Chester Series in Indiana." *Indiana Acad. Sci. Proc. for 1965*, v. 75, p. 210-215, 2 figs.
- \_\_\_\_\_, 1966b, "Caves, speleology and karst hydrology." *Indiana Acad. Sci.*, Sesquicentennial Volume, p. 116-130.
- \_\_\_\_\_, 1968, "The geology and geomorphology of Wyandotte Cave, Crawford County, Indiana." *Indiana Acad. Sci. Proc. for 1967*, v. 77, p. 236-244, 3 figs.
- \_\_\_\_\_, 1970, "Base level, lithologic, and climate controls of karst groundwater zones in south-central Indiana." *Indiana Acad. of Sci. Proc. for 1969*, v. 79, p. 281-291, 1 fig., 1 table.
- \_\_\_\_\_, 1976, "Some geomorphic and hydrologic implications of jointing in carbonate strata of Mississippian age in south-central Indiana" (Ph.D. thesis), Purdue University, West Lafayette, Indiana, 169 p., 48 figs., 20 plts., 4 tbls.

- \_\_\_\_\_, 1922b, "A subterranean cut-off and other subterranean phenomena along Indian Creek, Lawrence County Indiana." *Indiana Acad. Sci. Proc. for 1921*, v. 31, p. 203-210.
- \_\_\_\_\_, 1932, "Lost River at Wesley Chapel Gulf, Orange County, Indiana." *Indiana Acad. Sci. Proc. for 1931*, v. 41, p. 285-316, 12 figs.; Indiana Dept. Conserv. Pub. 149.
- \_\_\_\_\_, 1938, "Invasion theory of cavern development[abs.]." *Geol. Soc. Amer. Proc. for 1937*, p. 323.
- \_\_\_\_\_, 1939, "Karst valley [abs.]." *Geol. Soc. of Amer. Bull.*, v. 50, no. 12, p. 1984.
- \_\_\_\_\_, 1945, "Significant features of the Indiana karst." *Indiana Acad. Sci. Proc. for 1944*, v. 54, p. 8-24, 11 figs.
- \_\_\_\_\_, 1946a, "Recent Wyandotte research." *Natl. Speleological Soc. Bull.* 8, p. 58-59.
- \_\_\_\_\_, 1948, "Hudelson Cavern, a stormwater route of underground Lost River, Orange County, Indiana." *Indiana Acad. Sci. Proc. for 1948*, v. 58, p. 236-243, 1 fig.
- \_\_\_\_\_, 1949, "A stormwater cavern in the Lost River region of Orange County, Indiana." *Natl. Speleological Soc. Bull.*, v. 11, p. 64-68, 1 fig.
- \_\_\_\_\_, 1952, "The swallow-holes of Lost River, Orange County, Indiana." *Indiana Acad. Sci. Proc. for 1951*, v. 61, p. 187-231, 16 figs.; [abs.]: *Indiana Acad. Sci. Proc. for 1949*, v. 59, p. 214, 1950.
- \_\_\_\_\_, and Shrock, R. R., 1933, "Mud stalagmites." *Amer. Jour. Sci.*, ser. 5, v. 25, p. 55-60, 2 figs.
- Murdock, S. H., and Powell, R. L., 1968, "Subterranean drainage routes of Lost River, Orange County, Indiana." *Indiana Acad. Sci. Proc. for 1967*, v. 77, p. 250-255, 1 fig., 1 tbl.
- Miller, T. E., 1989, "Hydrology and geomorphic development of Shawnee Cavern System, Springmill State Park." [abs] *Programs with Abstracts—Indiana Acad. Sci. Proc. for 1989*, p. 64.
- Myers, R. E., 1953, "Location, size, and occurrence of sinkholes in Putnam County" (B.A. thesis): Greencastle, Indiana, De Pauw Univ., 9 p., 3 pls.
- Olson, Carolyn G., 1979, "A mechanism for origin of terra rossa in southern Indiana" (Ph.D. thesis): Indiana Univ., Bloomington, Indiana, 198 p.
- \_\_\_\_\_, Ruhe, R. V., and Mausbach, J. J., 1980, "The terra rossa limestone contact phenomena in karst, southern Indiana." *Soil Sci. Soc. Amer. Jour.*, v. 44, p. 1075-1079.
- Palmer, Arthur N. 1968, "The survey of Blue Springs Cave, Lawrence County, Indiana." *Indiana Acad. Sci. Proc. for 1967*, v. 77, p. 245-249, 2 figs.
- \_\_\_\_\_, and Palmer, M. V., 1975, "Landform development of the Mitchell Plain of southern Indiana: origin of a partially karsted plain." *Zeit. f. Geomorph.*, new ser., v. 19, p. 1-39, 15 figs., 7 photos, 2 tpls.
- Palmer, M. V., 1976, "The Mitchell Plain of southern Indiana." *Natl. Speleological Soc. Bull.*, v. 38, p. 74-79.
- \_\_\_\_\_, Palmer, A. N., and Powell, R. L., 1981, *Guidebook to the Indiana Excursion*, 1981 International Congress of Speleology: privately published, 37 p.
- Peters, D. L., 1953, "Geology and topography of American Bottoms Cave." *Natl. Speleological Soc. News*, v. 11, no. 10, p. 1-6.
- Powell, Richard L., 1964, "Origin of the Mitchell Plain in south-central Indiana." *Indiana Acad. Sci. Proc. for 1963*, v. 73, p. 177-182, 2 figs.
- \_\_\_\_\_, 1966a, "Groundwater movement and cavern development in the Chester Series in Indiana." *Indiana Acad. Sci. Proc. for 1965*, v. 75, p. 210-215, 2 figs.
- \_\_\_\_\_, 1966b, "Caves, speleology, and karst hydrology." *Indiana Acad. Sci.*, Sesquicentennial Volume, p. 116-130.
- \_\_\_\_\_, 1968, "The geology and geomorphology of Wyandotte Cave, Crawford County, Indiana." *Indiana Acad. Sci. Proc. for 1967*, v. 77, p. 236-244, 3 figs.
- \_\_\_\_\_, 1970, "Base level, lithologic, and climate controls of karst groundwater zones in south-central Indiana." *Indiana Acad. of Sci. Proc. for 1969*, v. 79, p. 281-291, 1 fig., 1 table.
- \_\_\_\_\_, 1976, "Some geomorphic and hydrologic implications of jointing in carbonate strata of Mississippian age in south-central Indiana" (Ph.D. thesis), Purdue University, West Lafayette, Indiana, 169 p., 48 figs., 20 pls., 4 tpls.
- \_\_\_\_\_, 1977, "Joints patterns and solution channels in Indiana" in Tolson and Doyle (eds.), *Karst Hydrogeology*, Univ. of Alabama at Huntsville, UAH Press, p. 255-269, 7 figs.
- \_\_\_\_\_, 1977, "Lateral unloading of isotropic rock as process of solution channel enlargement" in Tolson and Doyle (eds.), *Karst Hydrogeology*, Univ. of Alabama at Huntsville, UAH Press.
- \_\_\_\_\_, 1986, "Indiana caves." *Rocks and Minerals*, v. 61, no. 3, p. 130-134.
- \_\_\_\_\_, and Forbes, Jeffrey R., 1982, "Karst drainage basins in south-central Indiana [abs.]." *Abstracts with Programs—Geol. Soc. Amer.*, v. 14, no. 5, p. 268.
- \_\_\_\_\_, and Krothe, N. C., 1983, "Mitchell Plain, Indiana" in Shaver, Sunderman (eds.), *Field Trips in Midwestern Geology: Geol. Soc. Amer.*, v. 2, p. 65-85.
- \_\_\_\_\_, and W. D. Thornbury, 1967, "Karst geomorphology of south-central Indiana." *Guidebook for North-Central Section, Geol. Soc. America and Ind. Dept. Geol. and Geol. Survey*, p. 11-38.
- Purdue, A. H., 1907, "On the origin of limestone sinkholes." *Science, New Series*, v. 26, p. 120-122.
- Quinlan, Ewers, Ray, Powell, Krothe, 1983, *Field Trip in Midwestern Geology, Vol. 2: Annual meeting of the Geological Society of America and affiliated societies at Indianapolis.*
- Rexroad, C. B., 1980, Geologic factors related to a flood-control study of Marengo Cave, Crawford and Orange Counties: Report on file, *Indiana Geol. Surv.*, 7 p., 1 map.
- Ruhe, Robert V., 1975, Geohydrology of karst terrain, Lost River watershed, southern Indiana: Water Resources Res. Center Rept. Inv. 7, Indiana Univ., Bloomington, 91 p.
- \_\_\_\_\_, and Olson, C. G., 1980, "The origin of terra rossa in the karst of southern Indiana" in Shaver, R. J. (ed.), *Field trips 1980 from the Indiana University Campus: Geol. Soc. America North-Central Sec.*, p. 84-122, 27 figs.
- Strunk, Kevin L., 1980, "Relationships between the Roger and Porter Cave systems and glacial Lake Quincy, Indiana [abs.]." *Indiana Acad. Sci. Proc.*, v. 89, p. 273.
- Tharp, Thomas M., et al., 1985, "Behavior of roof beams in limestone caves; implications for cave morphology and character of karst landform [abs.]." *Abstracts with Programs—Geol. Soc. Amer.*, v. 17, no. 7, p. 734.
- Thornbury, W. D., 1931, "Two subterranean cut-offs in central Crawford County, Indiana." *Indiana Acad. Sci. Proc. for 1930*, v. 40, p. 237-242, 5 figs.
- \_\_\_\_\_, 1954, "Karst topography" in *Principles of Geomorphology*: New York, John Wiley and Sons, p. 316-353, 19 figs.
- von Osinski, W. J., 1950, "Karst windows." *Indiana Acad. Sci. Proc. for 1949*, v. 44, p. 161-165, 2 figs.
- Wayne, W. J., 1950a, "Description of the Indiana karst." *Compass [Sigma Gamma Epsilon]*, v. 27, no. 4, p. 214-233, 3 figs.
- \_\_\_\_\_, 1950b, "A karst valley in western Monroe County, Indiana." *Indiana Acad. Sci. Proc. for 1949*, v. 59, p. 258-263, 2 figs.
- Wilson, William L., 1985, "Lithologic and base level controls on ground water flow paths in the Garrison Chapel area, Indiana" (M.A. thesis): Indiana State Univ., Terre Haute, Indiana, 211 p., 57 figs, 5 tpls.
- \_\_\_\_\_, and Ash, Donald, 1984, "Geology and geomorphic history of the Garrison Chapel Cave system, Monroe County, Indiana [abs.]." *Indiana Acad. Sci. Proc. for 1983*, v. 94, p. 388-389; [Abs.]: *Abstracts with Programs—Geol. Soc. Amer.*, v. 17, no. 3, p. 198, 1985.
- Woodson, F., 1981, "Lithologic and structural controls on karst landforms of the Mitchell Plain, Indiana, and of the Pennyroyal Plateau, Kentucky" (M.A. thesis): Indiana State Univ., Terre Haute, 132 p.
- Yonk, A. K., Funk, A. C. and Siefken, D. L. 1980, "Karst development in Silurian and Ordovician carbonates in southeastern Jefferson County, Indiana [abs.]." *Abstracts with Programs—Geol. Soc. Amer.*, v. 12, no. 5, p. 261.



## Cave Descriptions:

- Adams, Benjamin, 1820, Account of a great and very extraordinary cave in Indiana, in a letter from the owner to a gentleman in Frankfort, Ky.; *Amer. Antiquarian Soc. Trans. and Coll.*, v. 1, p. 434-436.
- Blatchley, W. S., 1900, "Indiana caves." *Home and School Visitor*, v. 20, p. 8-9.
- Coleman, N. J., 1851, "Indiana Caves." *American Jour. Sci. and Arts, Second Series*, v. 11, no. 32, p. 283-284.
- Cope, E. D., 1872, "Report on the Wyandotte Cave and its fauna." *Indiana Geol. Survey, Ann. Repts. 3 and 4*, p. 157-182, 8 figs.
- \_\_\_\_\_, 1879, "Observations on Wyandotte Cave and its fauna" in Collett, John, *Geological report on Harrison and Crawford Counties: Indiana Geol. Survey, Ann. Repts. 8, 9, and 10*, p. 489-506, 8 figs.; *Amer. Naturalist*, v. 6, p. 406-422, 8 figs., 1872.
- Des Marais, Spaulding, Wilson, Moore, (eds.), 1973, *Natl. Speleological Soc. 1973 Convention Guidebook*: Natl. Speleological Soc., Huntsville, Ala., 98 p.
- Esarey, R. E. and Fix, G. F., 1939, "Guide to Indiana Caverns." *Indiana Div. Geol.*, 20 p., mimeo.
- Fort, C. B., 1956, "A new and big discovery-Windigo Dome." *Natl. Speleological Soc. News*, v. 14, no. 12, p. 126-127, 1 fig.
- Gray, F. M., 1868, "A trip to the Wyandotte Cave." *The Galaxy* (June), p. 746-756.
- Gurnee, Russel and Gurnee, Jeane, 1980, *Gurnee Guide to American Caves*: Zephyrus Press, Inc., Teaneck, NJ, 252 p.
- Halliday, W. R. 1954, "Ice caves of the United States." *Natl. Speleological Soc. Bull.* 16, p. 3-28, 9 figs.
- Hovey, H. C., 1878, "Discoveries in western caves." *Amer. Jour. Sci.*, ser. 3, v. 16, no. 96, p. 465-471.
- \_\_\_\_\_, 1880, "Eighty miles in Indiana caverns." *Scribner's Monthly*, v. 19, p. 875-887, 14 figs.
- Jackson, G. F., 1946, "Unexplored regions of Wyandotte." *Natl. Speleological Soc. Bull.*, v. 8, p. 53-56.
- \_\_\_\_\_, 1948, "The caves of Indiana." *Outdoor Indiana*, v. 15, no. 8, p. 14-16, 8 figs.
- \_\_\_\_\_, 1953a, *Wyandotte Cave*: Narberth, Pa., Livingston Publishing Co., 66 p., illus.
- \_\_\_\_\_, 1953b, "French speleologist discovers palletes in Marengo Cave." *Natl. Speleological Soc. News*, v. 11, no. 10, p. 1.
- \_\_\_\_\_, 1953c, "Mysterious hole in Wyandotte Cave." *Natl. Speleological Soc. News*, v. 11, no. 11, p. 7.
- \_\_\_\_\_, 1954, "Caves of Indiana." *Natl. Speleological Soc. Bull.*, v. 16, p. 55-64, 6 figs.
- \_\_\_\_\_, 1955, "Lost footprints" in Mohr, C. E., and Sloane, H. N., *Celebrated American Caves*, New Brunswick, N.J., Rutgers Univ. Press, p. 317-323, 2 figs.
- Gray, F. M., Jenkins, R. D., and Weidman, R. M., 1960, "Geology of the Huron area, south-central Indiana." *Indiana Geol. Surv. Bull.* 20, 78 p., 3 pls., 4 figs.
- Humphrey, A. G., 1950, "Paleozoic-Pleistocene unconformity of Greencastle, Indiana" (B.A. thesis): De Pauw Univ., Greencastle, Ind. 10 p., 1 fig.
- McGrain, P., 1943, "The St. Louis and Ste. Genevieve Limestones of Harrison County, Indiana." *Indiana Acad. Sci. Proc. for 1942*, v. 52, p. 149-162.
- \_\_\_\_\_, 1947, "An unusual aspect to the contact between the Mooretown Sandstone and the Paoli Limestone." *Indiana Acad. Sci. Proc. for 1946*, v. 56, p. 198-200, 2 figs.
- Malott, C. A., 1931, "Geologic structure in the Indian and Trinity Springs locality, Martin County, Indiana." *Indiana Acad. Sci. Proc. for 1930*, v. 40, p. 217-231, 4 figs., Indiana Dept. Conserv. Pub. 140.
- \_\_\_\_\_, 1946, "The geology of Spring Mill State Park." *Outdoor Indiana*, August 1946, v. 13, no. 6, p. 72-73.
- \_\_\_\_\_, Esarey, Bieberman, 1948, "Upper and middle Mississippian formations of southern Indiana." *Second Annual Geologic Field Conf. Guidebook*, Bloomington, Indiana, 26 p., 8 figs., 2 pls.
- \_\_\_\_\_, 1952, *Stratigraphy of the Ste. Genevieve and Chester formations of southern Indiana*: Ann Arbor, Mich., Edwards Letter Shop, 105 p.
- Martin, H. G., 1931, Insoluble residue studies of Mississippian limestones in Indiana: Indiana Dept. Conserv. Pub. 101, 37 p., 17 figs.
- Nowacki, J. and Houppert, K. 1989, "Giant groundwater solution structures at the Mississippian/Pennsylvanian contact in Northern Putnam County: A new exposure." [abs] *Programs with Abstracts—Indiana Acad. Sci. Proc. for 1989*, p. 64.
- Perkins, R. D., 1962, "Petrology of the Jeffersonville Limestone of southeastern Indiana" [Ph.D. thesis]: Indiana University, Bloomington, Indiana. 138 p.
- Perry, T. G., et al., 1954, "Salem Limestone and associated formations in south-central Indiana." *Indiana Geol. Surv. Field Conf. Guidebook 7*, 73 p., 5 pls.
- \_\_\_\_\_, and Smith, N. M. 1958, "The Meramec-Chester and intra-Chester boundaries and associated strata in Indiana." *Indiana Geol. Surv. Bull.* 12, 110 p., 1 fig., 6 pls.
- Pinsak, A. H., 1957, "Subsurface stratigraphy of the Salem Limestone and associated formations in Indiana." *Indiana Geol. Surv. Bull.* 11, 62 p.
- Powell, Richard, 1975, "Joints in carbonate rocks in south-central Indiana." *Indiana Acad. Sci. Proc. for 1974*, v. 84, p. 343-354, 6 figs.
- Ruhe, Robert V., and Olson, C. G., 1979, "Estimate of clay-mineral content: additions of proportions of soil clay to constant standard." *Clays and Clay Minerals*, v. 27, p. 322-326.
- Shaver, R. H., and others, 1970, "Compendium of rock-unit stratigraphy in Indiana." *Indiana Geol. Survey Bull.* 41, v. 43, 229 p.
- Sunderman, J. A., 1968, "Geology and mineral resources of Washington County, Indiana." *Indiana Dept. Natural Resources, Geol. Surv. Bull.*, v. 39, 90 p.
- Warren, E. C., 1951, "A geologic report of the Beck's Mill Quadrangle, Washington County, Indiana" (M.A. thesis): Indiana State Univ., Terre Haute, 28 p.

## Karst Hydrology/Hydrochemistry:

- Amadi, Philip Uche, 1981, "Ground-water chemistry and hydrochemical facies distribution as related to flow in the Mississippian carbonates, Harrison County, Indiana" (A.M. thesis): Indiana Univ., Bloomington, Ind.
- Ash, Donald W., 1984, "Evidence for deep-seated groundwater movement in Middle Mississippian carbonate lithologies of south-central Indiana [abs.], " *Geo*, v. 12, no. 1, p. 11-12, *Natl. Speleol. Soc. Bull.*, v. 46, inserted between p. 14-15.
- \_\_\_\_\_, and Ehrenzeller, Jeffery, 1979, "Hydrological analysis of Harrison Spring, Harrison County, Indiana [abs.]" in Selected abstracts of papers of the 1979 NSS Convention, *Natl. Speleological Soc. Bull.*, v. 42, no. 2, p. 33.
- \_\_\_\_\_, and \_\_\_\_\_, 1983, "Geochemical and hydrological analysis of Harrison Springs, Harrison County, Indiana" in Dougherty, P. H. (ed.), *Environmental Karst*, GeoSpeleo Publ., Cincinnati, OH, p. 137-164.
- Bassett, John L., 1974, "Hydrology and geochemistry of karst terrain, Upper Lost River drainage basin, Indiana" (A.M. thesis): Indiana Univ., Bloomington, Ind., 102 p.
- \_\_\_\_\_, 1976, "Hydrology and geochemistry of the upper Lost River drainage basin, Indiana." *Natl. Speleological Soc. Bull.*, v. 38, p. 79-87.
- Bassett, J. L., and Ruhe, R. V., 1973, "Fluvial geomorphology in karst terrain" in Morisawa, Marie, (ed.), *Fluvial Geomorphology*, Publ. in *Geomorphology*, SUNY Binghamton, 74-89, 8 figs., 3 tpls.
- Bolton, David W., 1980, "Water chemistry of springs and streams in the

- St. Louis Limestone, Lawrence County, Indiana" (A.M. thesis): Indiana Univ., Bloomington, Ind.
- Ehrenzeller, J. L., 1978, "Geological and hydrological analysis of Harrison Spring, Harrison County, Indiana" (M.A. thesis): Indiana State Univ., Terre Haute, Ind., 94 p., 24 figs., 6 tpls.
- Harrell, M., 1935, "Ground water in Indiana." Indiana Dept. Conserv. Pub. 133, 504 p., 3 maps; (Ph.D. thesis): Indiana University, Bloomington, Ind., 898 p., 8 figs., 3 pls., 1933.
- Hoggart, Leslie J., 1985, "Residence time determination and classification of seven Indiana springs using tritium and chemical analyses" (M.A. thesis), Indiana State Univ., Terre Haute, Ind., 71 p., 20 figs., 16 tpls.
- Krothe, Noel and Libra, R., 1979, "The determination of flow systems in the karst terrain of southern Indiana using sulfur isotopes [abs.]." *Abstracts with Programs-Geol. Soc. Amer.*, v. 11, no. 7, p. 420-421.
- \_\_\_\_\_, and Libra, R., 1980, "Sulfur isotopes and hydrogeochemical variations as an indicator of flow systems in karst terrains [abs.]." *Abstracts with Programs-Geol. Soc. Amer.*, v. 12, no. 7, p. 466-467.
- \_\_\_\_\_, Ash, D. W., and Smith, C. R. 1983, "Hydrologic connection between spring water and the evaporite unit of the Lower St. Louis Limestone, Southern Indiana [abs.]." *Abstracts with Programs-Geol. Soc. Amer.*, v. 15, no. 6, p. 619.
- \_\_\_\_\_, and Libra, R. D., 1981, "Hydrogeology and sulfur isotope variations of spring waters of southern Indiana, U.S.A." in V. T. Stringfield symposium; processes in karst hydrology, *Journal of Hydrology*, v. 61, no. 1-3, p. 267-283.
- Knuth, Daniel J., 1973, "Karst hydrology in urban planning" (Ph.D. thesis): Indiana Univ., Bloomington, Ind. 130 p.
- Libra, Robert D., 1981, "Hydrology and sulfur isotope variations of spring systems, south-central Indiana" (A.M. Thesis), Indiana Univ., Bloomington, Ind., 116 p.
- Palmer, Arthur N., 1969, "A hydrologic study of the Indiana karst" (Ph.D. thesis): Indiana Univ., Bloomington, Ind., 181 p., 68 figs., 5 pls., 2 tables.
- Powell, Richard L., 1961a, "A geography of the springs of Indiana" (A.M. thesis): Indiana Univ., Bloomington, Ind., 74 p.
- \_\_\_\_\_, 1963, "Alluviated cave springs in south-central Indiana." *Indiana Acad. Sci. Proc. for 1962*, v. 72, p. 182-1, 5 figs.
- \_\_\_\_\_, and Maegerlein, S. D., 1977, "Classification of springs in south-central Indiana [abs.]." *Indiana Acad. of Sci. for 1976*, v. 86, p. 261-262.
- Robinson, B. B., and Hunn, J. D., 1981, "Ground-water reconnaissance of Harrison County, Indiana, and potential of a proposed industrial corridor." *Indiana Dept. of Natl. Resources Bull.* 40, 21 p.
- Ruhe, Robert V., 1977, "Summary of geohydrologic relationships in the Lost River watershed, Indiana, applied to water use and environment" in Dilamarter and Csallany (eds.), *Hydrologic Problems in Karst Regions*, Western Kentucky University, p. 64-78. 7 figs.
- \_\_\_\_\_, Clark, Epstein, 1979, Urban hydrology in karst and water quality-inorganic and organic systems: Water Resource Research Center Rept. Inv. 9, Indiana Univ., Bloomington, 139 p.
- Wickwire, G. T., 1947, "Accelerated erosion due to industrial waste." *Indiana Acad. Sci. Proc. for 1947*, v. 57, p. 163-168, 1 fig.
- Blatchley, W. S., 1897a, "Bibliography of Indiana caves and their fauna" in Blatchley, W. S., Indiana caves and their fauna: *Indiana Dept. Geol. and Nat. Resources, Ann. Rept.* 21, p. 210-212.
- \_\_\_\_\_, 1897b, "Indiana caves and their fauna." *Indiana Dept. Geol. and Nat. Resources, Ann. Rept.* 21, p. 121-212, 9 figs., 9 pls.
- \_\_\_\_\_, 1903, "The mineral waters of Indiana: their location, origin, and character." *Indiana Dept. Geology and Nat. Res. Ann. Rept.* 26, p. 11-158, 19 pls.
- Brown, R. T., 1854, "Geological survey of the State of Indiana." *Indiana State Board Agriculture, Ann. Rept.* 3, p. 299-332, 1 fig.
- Cox, E. T., 1872, "Geological notes on a trip from New Albany, in Floyd County to Harrison and Crawford Counties." *Indiana Geol. Surv., Ann. Repts.* 3 and 4, p. 145-156.
- \_\_\_\_\_, 1879, "Porcelain, tile and potter's clays." *Indiana Geol. Surv., Ann Repts.* 8, 9, 10, p. 154-164.
- Curl, R., 1966, "Caves as a measure of karst." *Jour. Geology*, v. 74, p. 798-830.
- Hill, H. R., 1969, "Lost River is unique." *Outdoor Indiana*, v. 34, no. 8, p. 23-27.
- Jackson, G. F., 1942, "Animal life of caverns." *Natl. Speleological Soc. Bull.*, v. 4, p. 3-7.
- \_\_\_\_\_, 1947, "Wind in the Wyandotte Cave." *Natl. Speleological Soc. Bull.*, v. 9, p. 79.
- Keith, J. H., 1977, "Underground nature preserves in Indiana." in Aley, T. et al. (eds.), *National cave management symposium proceedings*, Speleobooks, Albuquerque, NM, U.S.A., p. 16-17.
- Kingsley, J. S., 1888, "Caves and cave life." *Amer. Naturalist*, v. 22, p. 1104-1106.
- LaMoreaux, P. E., Raymond, D., and Jointer, T. J., 1970, "Annotated Bibliography of carbonate rocks." *Geol. Surv. Alabama, Bull.* 94, Pt. A., 242 p.
- \_\_\_\_\_, Legrand, H. E., Stringfield, V. T., Tolson, 1975, "Hydrology of limestone terrains with an annotated bibliography of carbonate rocks." *Geol. Surv. Alabama Bull.* 94, Part E, 168 p.
- Mercer, H. C., 1894, "Jasper and stalagmite quarried by Indians in the Wyandotte Cave." *Amer. Naturalist*, v. 28, p. 1065; *Amer. Philos. Soc. Proc.*, v. 34, p. 396-400, 1895.
- Nevers, George M., and Walker, Richard D., 1962, "Annotated bibliography of Indiana Geology through 1955." *Indiana Geol. Surv. Bull.* 24, p. 486.
- Rarick, R. Dee, 1962, "Lost River: ghost stream of southern Indiana." *Outdoor Indiana*, v. 6, p. 26-28, 5 photos.
- Rhodes, A. J., 1905, *The Wonders of Lost River*, Private Publication, 21 p.
- Riely, Samuel L., 1945, *Story of Wyandotte Cave*: Private Publication: Samuel L. Riely Co., Wyandotte, Ind., 32 p., illus.
- Scott, Q., 1909, "An ecological study of the plankton of Shawnee Cave." *Biol. Bull.*, v. 17, p. 386-406.
- Steele, J. P., 1864, *The Wyandotte Cave of Crawford County, Ind.: Cincinnati, Ohio, Moore, Wilstach, and Baldwin, Printers*, 85 p., 4 figs.
- Anonymous, 1934, "Many noted caves in Indiana." *Outdoor Indiana*, v. 1, no. 5, p. 11, 16, 1 fig.
- Anonymous, 1936, "Donaldson[s] Cave one of Spring Mill State Park's major attractions." *Outdoor Indiana*, v. 3, no. 7, p. 27, 1 fig.
- Anonymous, 1944, "Underground wonderland." *Outdoor Indiana*, v. 11, no. 9, p. 10, 16.

#### Peripheral References:

- Banta, A. M., 1907, The fauna of Mayfield's Cave: Carnegie Inst. Washington, Pub., v. 72, 114 p., 2 pls., 1 map.

# Index to Volume 50 of the National Speleological Society Bulletin

Ira D. Sasowsky  
Department of Geosciences  
The Pennsylvania State University  
University Park, PA 16802

This index contains references to all articles and other items of importance published in volume 50 parts 1 and 2 including the abstracts from the 1987 N.S.S. convention. These abstracts are identified by an "(ABS)" preceding the title in the citation.

The index consists of three parts. The first of these is a **keyword index** which starts on **page 78**. Keywords include: unique words from the article title, cave names, geographic names, and descriptive terms. The second part is a **biologic names index** beginning on **page 87**. These terms are Latin names of organisms discussed in articles. The third part is an alphabetical **author index** starting on **page 89**. Articles with multiple authors are indexed under each author.

Citations are of the following form: names of all authors in the order which they appear in the journal; title of the article or abstract; volume number and part number (separated by a colon); beginning and ending page (separated by a dash); and year of publication from the cover of the issue. Volume number and year are included in the citation so that their format will match that of the cumulative index of volumes 1 through 45 which was recently published. Within an index group, such as Archaeology, the earliest article is cited first, followed by consecutive articles.

Index data was input on an IBM-PC using the SDI-Soft front-end program designed by Keith Wheeland. The index was prepared on an IBM 4341 computer running a VM/CMS operating system. Indexing was performed by the IBM KWIC/KWOC program as modified by William H. Verity at The Pennsylvania State University Center for Academic Computing. Formatting was accomplished using the SCRIPT text formater, and Generalized Markup Language, with camera-ready copy produced on a Xerox 2700 laser printer.

The author wishes to thank William H. Verity for his assistance. Computer funds were provided by the College of Earth and Mineral Sciences, The Pennsylvania State University.

# Keyword Index

## Accuracy

Cole, R., (ABS) Controlling survey accuracy, 50:1,34-34, 1988.

## Acetamide

Shopov, Y.Y., Bulgarian cave minerals, 50:1,21-24, 1988.

## Actun Kabal

Ganter, J., (ABS) 1986 Chiquibul expedition - Belize/Guatemala: May phase, 50:1,32-32, 1988.

## Actun Zactun

Ganter, J., (ABS) 1986 Chiquibul expedition - Belize/Guatemala: May phase, 50:1,32-32, 1988.

## Aging

Smith, B.M., (ABS) Aging rope test results, 50:1,35-35, 1988.

## Air

Quinn, J.A., Relationship between temperatures and Radon levels in Lehman Caves, Nevada, 50:2,59-63, 1988.

## Air Movement

Lewis, W.C., (ABS) Air movement in caves, 50:1,31-31, 1988.

## Akaganeite

Shopov, Y.Y., Bulgarian cave minerals, 50:1,21-24, 1988.

## Alabama

Lee, D.M., (ABS) Shelta Cave survey, 50:1,29-29, 1988.

Lundquist, C.A. and Varnedoe, W.W., (ABS) Caves of Hughes Valley, 50:1,34-34, 1988.

## Alberta

Yonge, C.J., (ABS) Caves of the Canadian Rockies north of Jasper, 50:1,30-30, 1988.

## Anglesite

Shopov, Y.Y., Bulgarian cave minerals, 50:1,21-24, 1988.

## Anguilla, B.W.I.

Gurnee, R. and Gurnee, J., (ABS) Exploration and study of Fountain Cavern, 50:1,32-32, 1988.

Gurnee, R., (ABS) Working drawings for show cave development, 50:1,34-34, 1988.

## Anthropology

Willey, P. and Crothers, G., (ABS) Human skeletons in Bull Thistle Cave, Virginia, 50:1,33-33, 1988.

## Apatite

Shopov, Y.Y., Bulgarian cave minerals, 50:1,21-24, 1988.

## Arawak Indians

Gurnee, R. and Gurnee, J., (ABS) Exploration and study of Fountain Cavern, 50:1,32-32, 1988.

## Archaeology

Richards, R.L. and Munson, P.J., Flat-Headed Peccary (*Platygonus*) and recovered Quaternary vertebrate fauna of Indun Rockshelter, Monroe County, Indiana, 50:2,64-71, 1988.

## Ardealite

Shopov, Y.Y., Bulgarian cave minerals, 50:1,21-24, 1988.

## Artificial

Olson, R.D. and Thompson, D.B., Scanning electron microscopy and energy dispersive x-ray analysis of artificial and natural substrates from the Phantom Flowstone of Sulphur River in Parker Cave, Kentucky, 50:2,47-53, 1988.

## Artinite

Shopov, Y.Y., Bulgarian cave minerals, 50:1,21-24, 1988.

## Aurichalcite

Shopov, Y.Y., Bulgarian cave minerals, 50:1,21-24, 1988.

## Azurite

Shopov, Y.Y., Bulgarian cave minerals, 50:1,21-24, 1988.

## Bacteria

Thompson, D.B. and Olson, R., A preliminary survey of the Protozoa and Bacteria from Sulphur River, in Parkers Cave, Kentucky, 50:2,42-46, 1988.

## Barbados

Gurnee, R., (ABS) Working drawings for show cave development, 50:1,34-34, 1988.

## Baylissite

Shopov, Y.Y., Bulgarian cave minerals, 50:1,21-24, 1988.

## Belize

Ganter, J., (ABS) 1986 Chiquibul expedition - Belize/Guatemala: May phase, 50:1,32-32, 1988.

## Bibliography

Waldron, T.B. and Miller, T.E., Bibliography of Indiana karst and karst-related literature, 50:2,72-76, 1988.

## Bighorn Caverns

Brown, R., (ABS) The Bighorn project: A new approach to NSS involvement in cave management, 50:1,30-30, 1988.

## Biology

Peck, S.B., Book Review: Fauna Cavernicola i Intersticial de la Peninsula Iberica i les Illes Balears, by Xavier Belles, 50:1,25-25, 1988.

Garton, E.R. and Grady, F., (ABS) The vertebrate cave fauna of West Virginia: Progress report, 50:1,29-29, 1988.

Griffith, D.M., (ABS) Dynamics of a cave predator-prey system: Co-evolution or not?, 50:1,29-29, 1988.

Studier, E.H., Lavoie, K.H., Nevin, D., and McMillin, K., (ABS) Aspects of population structure in cave crickets, *Hadenococcus Subterraneus*, 50:1,29-29, 1988.

Studier, E.H., Lavoie, K.H., and Mason, L., (ABS) Jumping parameters in cave crickets, *Hadenococcus Subterraneus*, 50:1,29-29, 1988.

Lavoie, K.H., Studier, E.H., and Kennedy, C., (ABS) Microbial involvement in food digestion by cave crickets, *Hadenococcus Subterraneus*, 50:1,29-29, 1988.

Lee, D.M., (ABS) Shelta Cave survey, 50:1,29-29, 1988.

Hobbs, H.H., III, (ABS) Gasoline pollution in an Indiana cave, 50:1,29-29, 1988.

Ganter, J., (ABS) 1986 Chiquibul expedition - Belize/Guatemala: May phase, 50:1,32-32, 1988.

Thompson, D.B. and Olson, R., A preliminary survey of the Protozoa and Bacteria from Sulphur River, in Parkers Cave, Kentucky, 50:2,42-46, 1988.

Olson, R.D. and Thompson, D.B., Scanning electron microscopy and energy dispersive x-ray analysis of artificial and natural substrates from the Phantom Flowstone of Sulphur River in Parker Cave, Kentucky, 50:2,47-53, 1988.

Richards, R.L. and Munson, P.J., Flat-Headed Peccary (*Platygonus*) and recovered Quaternary vertebrate fauna of Indun Rockshelter, Monroe County, Indiana, 50:2,64-71, 1988.

## Book

Peck, S.B., Book Review: Fauna Cavernicola i Intersticial de la Peninsula Iberica i les Illes Balears, by Xavier Belles, 50:1,25-25, 1988.

Huppert, G.N., Book review: Discovering landscape in England and Wales, by Andrew Goudie and Rita Gardner, 50:1,25-26, 1988.

Hill, C.A., Response to Book Review, 50:1,27-28, 1988.

Padgett, A., (ABS) How "On Rope" was written: Now the story can be told, 50:1,35-35, 1988.

## Bornite

Shopov, Y.Y., Bulgarian cave minerals, 50:1,21-24, 1988.

## Bowling Green

Reeder, P.P. and Crawford, N.C., (ABS) Use of video well-logging in a karst aquifer, Bowling Green, Kentucky, 50:1,32-32, 1988.

## Brine

Roy, W.R., Preliminary assessment of the solution equilibria of the Sulphur River, Parker Cave, Kentucky, 50:2,37-41, 1988.

## British West Indies

Gurnee, R. and Gurnee, J., (ABS) Exploration and study of Fountain Cavern, 50:1,32-32, 1988.

## Brushite

Shopov, Y.Y., Bulgarian cave minerals, 50:1,21-24, 1988.

## Brusite

Shopov, Y.Y., Bulgarian cave minerals, 50:1,21-24, 1988.

## Bulgaria

Shopov, Y.Y., Bulgarian cave minerals, 50:1,21-24, 1988.

## Bull Thistle Cave

Willey, P. and Crothers, G., (ABS) Human skeletons in Bull Thistle Cave, Virginia, 50:1,33-33, 1988.

## Burnsville Cove

Chess, D.L. and White, W.B., (ABS) Coliform bacteria and nitrate levels in the Burnsville Cove drainage basin, Virginia, 50:1,31-31, 1988.

**Butler Cave-Sinking Creek System**

Chess, D.L. and White, W.B., (ABS) Coliform bacteria and nitrate levels in the Burnsville Cove drainage basin, Virginia, 50:1,31-31,1988.

**CaCO<sub>3</sub>-II**

Shopov, Y.Y., Bulgarian cave minerals, 50:1,21-24,1988.

**CAD**

Crowl, D.A., A computer applications system for the processing of cave survey data, 50:1,1-8,1988.

**Canada**

Daniel, C., (ABS) Caves and karst of Quebec and the maritime provinces, 50:1,30-30,1988.

Ford, D., (ABS) Introduction to the karst and caves of Canada, 50:1,30-30,1988.

Ford, D., (ABS) Caves and karst north of 60 degrees, 50:1,30-30,1988.

MacGregor, K., (ABS) Caves and karst of Ontario, 50:1,30-30,1988.

Rollins, J., (ABS) Cave and karst of the Columbia Mountains and Southern Canadian Rockies, 50:1,30-30,1988.

Yonge, C.J., (ABS) Caves of the Canadian Rockies north of Jasper, 50:1,30-30,1988.

Yonge, C.J. and Krouse, H.R., (ABS) Stable isotope studies of evaporites in Castleguard Cave, Columbia Icefields, Canada, 50:1,32-32,1988.

**Canadian Rockies**

Yonge, C.J., (ABS) Caves of the Canadian Rockies north of Jasper, 50:1,30-30,1988.

**Carlsbad Caverns**

Davis, D.G., Book review: Geology of Carlsbad Caverns and other caves in the Guadalupe Mountains, New Mexico and Texas, by Carol A. Hill, 50:1,26-27,1988, see also response following.

Olson, R.D. and Thompson, D.B., Scanning electron microscopy and energy dispersive x-ray analysis of artificial and natural substrates from the Phantom Flowstone of Sulphur River in Parker Cave, Kentucky, 50:2,47-53,1988.

Quinn, J.A., Relationship between temperatures and Radon levels in Lehman Caves, Nevada, 50:2,59-63,1988.

**Cartography**

Crowl, D.A., A computer applications system for the processing of cave survey data, 50:1,1-8,1988.

Ibberson, D. and Keintz, R., (ABS) Another cave found on the 1770 Scull map of Pennsylvania, 50:1,33-34,1988.

Cole, R., (ABS) Controlling survey accuracy, 50:1,34-34,1988.

Crowl, D.A., (ABS) A computer applications system for the processing of cave survey data, 50:1,34-34,1988.

**Castleguard Cave**

Rollins, J., (ABS) Cave and karst of the Columbia Mountains and Southern Canadian Rockies, 50:1,30-30,1988.

Yonge, C.J. and Krouse, H.R., (ABS) Stable isotope studies of evaporites in Castleguard Cave, Columbia Icefields, Canada, 50:1,32-32,1988.

**Cebada Cave**

Ganter, J., (ABS) 1986 Chiquibul expedition - Belize/Guatemala: May phase, 50:1,32-32,1988.

**Celerite**

Shopov, Y.Y., Bulgarian cave minerals, 50:1,21-24,1988.

**Central America**

Ganter, J., (ABS) 1986 Chiquibul expedition - Belize/Guatemala: May phase, 50:1,32-32,1988.

**Cerussite**

Shopov, Y.Y., Bulgarian cave minerals, 50:1,21-24,1988.

**China**

Zawlocki, E.J., (ABS) Guilin karst, China, 50:1,32-32,1988.

**Chiquibul Expedition**

Ganter, J., (ABS) 1986 Chiquibul expedition - Belize/Guatemala: May phase, 50:1,32-32,1988.

**Civil War**

Garton, E.R., (ABS) The saltpeter caves of West Virginia: Progress Report, 50:1,33-33,1988.

**Clarks Cave**

Grady, F., A preliminary account of the Pleistocene mammals from Patton Cave, Monroe County, West Virginia, 50:1,9-16,1988.

**Clastokarst**

Woolworth, A.R., Alexander, E.C., Jr., and Hedges, J., (ABS) Fountain Cave: Birthplace of a metropolis, 50:1,34-34,1988.

**Close-to-the-Edge Cave**

Yonge, C.J., (ABS) Caves of the Canadian Rockies north of Jasper, 50:1,30-30,1988.

**Colliform Bacteria**

Chess, D.L. and White, W.B., (ABS) Coliform bacteria and nitrate levels in the Burnsville Cove drainage basin, Virginia, 50:1,31-31,1988.

**Colorado**

Davis, D.G. and Mosch, C., Pebble indentations: A new speleogen from a Colorado cave, 50:1,17-20,1988.

**Columbia Icefield**

Yonge, C.J. and Krouse, H.R., (ABS) Stable isotope studies of evaporites in Castleguard Cave, Columbia Icefields, Canada, 50:1,32-32,1988.

**Columbia Mountains**

Rollins, J., (ABS) Cave and karst of the Columbia Mountains and Southern Canadian Rockies, 50:1,30-30,1988.

**Commercial Caves**

Gurnee, R. and Gurnee, J., (ABS) Exploration and study of Ensueno Cave, 50:1,32-32,1988.

Gurnee, R. and Gurnee, J., (ABS) Exploration and study of Fountain Cavern, 50:1,32-32,1988.

Gurnee, R., (ABS) Working drawings for show cave development, 50:1,34-34,1988.

**Communications**

Cole, R., (ABS) Improving the Organ Cave radio, 50:1,31-31,1988.

Reid, F., (ABS) Improvised telephones for cave rescue, 50:1,31-31,1988.

**Computer**

Crowl, D.A., A computer applications system for the processing of cave survey data, 50:1,1-8,1988.

Borden, J., (ABS) Large cave survey management, 50:1,34-34,1988.

**Conservation**

Bradshaw, E., (ABS) The Virginia cave board: Background and current status, 50:1,30-30,1988.

Curl, R., (ABS) The Fiborn karst preserve, 50:1,30-31,1988.

Huppert, G.N., (ABS) Future trends in cave conservation: The American Cave Conservation Association model, 50:1,31-31,1988.

Stitt, R.R., (ABS) Conservation articles in the NSS News, 1958-1986, 50:1,31-31,1988.

**Corrosion**

Davis, D.G. and Mosch, C., Pebble indentations: A new speleogen from a Colorado cave, 50:1,17-20,1988.

**Creason Cave**

Reeder, P.P. and Crawford, N.C., (ABS) Use of video well-logging in a karst aquifer, Bowling Green, Kentucky, 50:1,32-32,1988.

**Croll**

Bussey, B., (ABS) Living with the foot Croll, 50:1,35-35,1988.

**Cross Road Cave**

Groves, C., (ABS) Geochemical evolution of a conduit cave stream: Laurel Creek, Monroe County, West Virginia, 50:1,31-31,1988.

**Crumps Cave**

Crowl, D.A., (ABS) A computer applications system for the processing of cave survey data, 50:1,34-34,1988.

**Crumps Spring Cave**

Crowl, D.A., A computer applications system for the processing of cave survey data, 50:1,1-8,1988.

**Crystal Cave**

Studier, E.H., Lavoie, K.H., Nevin, D., and McMillin, K., (ABS) Aspects of population structure in cave crickets, *Hadenococcus Subterraneus*, 50:1,29-29,1988.

**Data**

Crowl, D.A., A computer applications system for the processing of cave survey data, 50:1,1-8,1988.

**Database**

Crowl, D.A., A computer applications system for the processing of cave survey data, 50:1,1-8,1988.

Borden, J., (ABS) Large cave survey management, 50:1,34-34,1988.

Crowl, D.A., (ABS) A computer applications system for the processing of cave survey data, 50:1,34-34,1988.

**Definition**

Fischer, H., Etymology, terminology, and an attempt of definition of *mondmilch*, 50:2,54-58,1988.

**Descending**

Bussey, B., (ABS) Use of the Mar-Mex escapeline in caving, 50:1,35-35,1988.

McClurg, D.R., (ABS) Survey of descending devices: Figure 8, longhorn, Petzl bobbin, and rack, 50:1,35-35,1988.

## Descending (cont.)

Padgett, A., (ABS) The new Petzl rack, 50:1,35-35,1988.

## Develline

Shopov, Y.Y., Bulgarian cave minerals, 50:1,21-24,1988.

## Digestion

Lavoie, K.H., Studier, E.H., and Kennedy, C., (ABS) Microbial involvement in food digestion by cave crickets, *Hadenococcus Subterraneus*, 50:1,29-29,1988.

## Dragon Cave

Ibberson, D. and Keintz, R., (ABS) Another cave found on the 1770 Scull map of Pennsylvania, 50:1,33-34,1988.

## DuFour, John J.

George, A.I., (ABS) Saltpeter activity of John James Dufour, 50:1,33-33,1988.

## Duhlata Cave

Shopov, Y.Y., Bulgarian cave minerals, 50:1,21-24,1988.

## Durham Cave

Ibberson, D. and Keintz, R., (ABS) Another cave found on the 1770 Scull map of Pennsylvania, 50:1,33-34,1988.

## Dypingite

Shopov, Y.Y., Bulgarian cave minerals, 50:1,21-24,1988.

## Electronics

Cole, R., (ABS) Improving the Organ Cave radio, 50:1,31-31,1988.

Reid, F., (ABS) Improvised telephones for cave rescue, 50:1,31-31,1988.

## England

Huppert, G.N., Book review: Discovering landscape in England and Wales, by Andrew Goudie and Rita Gardner, 50:1,25-26,1988.

## Ensueno Cave

Gurnee, R. and Gurnee, J., (ABS) Exploration and study of Ensueno Cave, 50:1,32-32,1988.

Skiles, W., (ABS) The enchanted river, 50:1,32-32,1988.

## Entranceless Caves

Curl, R.L., (ABS) Entranceless caves of the Fiborn Karst Preserve, Michigan, 50:1,31-31,1988.

## Equilibria

Roy, W.R., Preliminary assesment of the solution equilibria of the Sulphur River, Parker Cave, Kentucky, 50:2,37-41,1988.

## Equipment

Bussey, B., (ABS) Use of the Mar-Mex escapeline in caving, 50:1,35-35,1988.

Bussey, B., (ABS) Living with the foot Croll, 50:1,35-35,1988.

Cuddington, B., (ABS) Using a safety Gibbs with a Jumar system, 50:1,35-35,1988.

McClurg, D.R., (ABS) Survey of descending devices: Figure 3, longhorn, Petzl bobbin, and rack, 50:1,35-35,1988.

Padgett, A., (ABS) The new Petzl rack, 50:1,35-35,1988.

Smith, B.M., (ABS) Aging rope test results, 50:1,35-35,1988.

## Eromdiks Cave

Lundquist, C.A. and Varnedoe, W.W., (ABS) Caves of Hughes Valley, 50:1,34-34,1988.

## Evolution

Griffith, D.M., (ABS) Dynamics of a cave predator-prey system: Co-evolution or not?, 50:1,29-29,1988.

## Exploration

Ganter, J., (ABS) 1986 Chiquibul expedition - Belize/Guatemala: May phase, 50:1,32-32,1988.

Gurnee, R. and Gurnee, J., (ABS) Exploration and study of Ensueno Cave, 50:1,32-32,1988.

Hindman, C. and Tiderman, C., (ABS) Scott Hollow Cave, 50:1,34-34,1988.

Lundquist, C.A. and Varnedoe, W.W., (ABS) Caves of Hughes Valley, 50:1,34-34,1988.

Quick, P., (ABS) Fisher Ridge Cave System, 50:1,34-34,1988.

Scheltens, J.P., (ABS) Exploration of Wind Cave National Park, 50:1,35-35,1988.

Walsh, J., (ABS) Exploration history of the Mystery-Rimstone River Cave System, Perry County, Missouri, 50:1,35-35,1988.

## Extinct

Grady, F., (ABS) The extinct skunk *Brachyprotoma abtusata* from three caves in West Virginia, 50:1,33-33,1988.

## Fauna

Peck, S.B., Book Review: Fauna Cavernicola i Intersticial de la Peninsula Iberica i les Illes Balears, by Xavier Belles, 50:1,25-25,1988.

Richards, R.L. and Munson, P.J., Flat-Headed Peccary (*Platygonus*) and recovered Quaternary vertebrate fauna of Indun Rockshelter, Monroe County, Indiana, 50:2,64-71,1988.

## Fauna, Vertebrate

Garton, E.R. and Grady, F., (ABS) The vertebrate cave fauna of West Virginia: Progress report, 50:1,29-29,1988.

## Fiborn Karst Preserve

Curl, R., (ABS) The Fiborn karst preserve, 50:1,30-31,1988.

Curl, R.L., (ABS) Entranceless caves of the Fiborn Karst Preserve, Michigan, 50:1,31-31,1988.

## Fisher Ridge Cave

Crowl, D.A., (ABS) A computer applications system for the processing of cave survey data, 50:1,34-34,1988.

## Fisher Ridge Cave System

Crowl, D.A., A computer applications system for the processing of cave survey data, 50:1,1-8,1988.

Quick, P., (ABS) Fisher Ridge Cave System, 50:1,34-34,1988.

## Fixin' To Die Cave

Davis, D.G. and Mosch, C., Pebble indentations: A new speleogen from a Colorado cave, 50:1,17-20,1988.

## Foot

Bussey, B., (ABS) Living with the foot Croll, 50:1,35-35,1988.

## Fountain Cave

Woolworth, A.R., Alexander, E.C., Jr., and Hedges, J., (ABS) Fountain Cave: Birthplace of a metropolis, 50:1,34-34,1988.

## Fountain Cavern

Gurnee, R. and Gurnee, J., (ABS) Exploration and study of Fountain Cavern, 50:1,32-32,1988.

## Galena

Shopov, Y.Y., Bulgarian cave minerals, 50:1,21-24,1988.

## Galena Formation

Alexander, E.C., Jr. and Lively, R.S., (ABS) Major caves of the Ordovician Galena carbonates in Minnesota and Iowa, 50:1,31-31,1988.

## Gasoline

Hobbs, H.H., III, (ABS) Gasoline pollution in an Indiana cave, 50:1,29-29,1988.

## General Davis Cave

Garton, E.R. and Grady, F., (ABS) The vertebrate cave fauna of West Virginia: Progress report, 50:1,29-29,1988.

## Geochemistry

Davis, D.G. and Mosch, C., Pebble indentations: A new speleogen from a Colorado cave, 50:1,17-20,1988.

Groves, C., (ABS) Geochemical evolution of a conduit cave stream: Laurel Creek, Monroe County, West Virginia, 50:1,31-31,1988.

Roy, W.R., Preliminary assesment of the solution equilibria of the Sulphur River, Parker Cave, Kentucky, 50:2,37-41,1988.

## Geology

Davis, D.G., Book review: Geology of Carlsbad Caverns and other caves in the Guadalupe Mountains, New Mexico and Texas, by Carol A. Hill, 50:1,26-27,1988, see also response following.

Daniel, C., (ABS) Caves and karst of Quebec and the maritime provinces, 50:1,30-30,1988.

Ford, D., (ABS) Introduction to the karst and caves of Canada, 50:1,30-30,1988.

Ford, D., (ABS) Caves and karst north of 60 degrees, 50:1,30-30,1988.

MacGregor, K., (ABS) Caves and karst of Ontario, 50:1,30-30,1988.

Rollins, J., (ABS) Cave and karst of the Columbia Mountains and Southern Canadian Rockies, 50:1,30-30,1988.

Curl, R., (ABS) The Fiborn karst preserve, 50:1,30-31,1988.

Alexander, E.C., Jr. and Lively, R.S., (ABS) Major caves of the Ordovician Galena carbonates in Minnesota and Iowa, 50:1,31-31,1988.

Stokowski, S.J., Jr., (ABS) Ground magnetic evidence of solution crevice intersections at sinkholes in soil covered fluviokarst, Tennessee, 50:1,32-32,1988.

Woolworth, A.R., Alexander, E.C., Jr., and Hedges, J., (ABS) Fountain Cave: Birthplace of a metropolis, 50:1,34-34,1988.

Olson, R.D. and Thompson, D.B., Scanning electron microscopy and energy dispersive x-ray analysis of artificial and natural substrates from the Phantom Flowstone of Sulphur River in Parker Cave, Kentucky, 50:2,47-53,1988.

## Geology (cont.)

Fischer, H., Etymology, terminology, and an attempt of definition of mondmilch, 50:2,54-58, 1988.

Waldron, T.B. and Miller, T.E., Bibliography of Indiana karst and karst-related literature, 50:2,72-76, 1988.

## Geomorphology

Huppert, G.N., Book review: Discovering landscape in England and Wales, by Andrew Goudie and Rita Gardner, 50:1,25-26, 1988.

## Geophysics

Stokowski, S.J., Jr., (ABS) Ground magnetic evidence of solution crevice intersections at sinkholes in soil covered fluviokarst, Tennessee, 50:1,32-32, 1988.

## Gibbsite

Shopov, Y.Y., Bulgarian cave minerals, 50:1,21-24, 1988.

## Giorgite

Shopov, Y.Y., Bulgarian cave minerals, 50:1,21-24, 1988.

## Giorgiosite

Shopov, Y.Y., Bulgarian cave minerals, 50:1,21-24, 1988.

## Glacial

Yonge, C.J. and Krouse, H.R., (ABS) Stable isotope studies of evaporites in Castleguard Cave, Columbia Icefields, Canada, 50:1,32-32, 1988.

## Glojenskata Cave

Shopov, Y.Y., Bulgarian cave minerals, 50:1,21-24, 1988.

## Goethite

Shopov, Y.Y., Bulgarian cave minerals, 50:1,21-24, 1988.

## Government

Bradshaw, E., (ABS) The Virginia cave board: Background and current status, 50:1,30-30, 1988.

## Great Saltpeter Cave

George, A.I., (ABS) Saltpeter activity of John James Dofour, 50:1,33-33, 1988.

## Groundwater

Ogden, A.E., (ABS) Implications of the new safe drinking water act for protecting karst ground waters, 50:1,32-32, 1988.

## Guadalupe Mountains

Davis, D.G., Book review: Geology of Carlsbad Caverns and other caves in the Guadalupe Mountains, New Mexico and Texas, by Carol A. Hill, 50:1,26-27, 1988, see also response following.

## Guatemala

Ganter, J., (ABS) 1986 Chiquibul expedition - Belize/Guatemala: May phase, 50:1,32-32, 1988.

## Guide Numbers

Bartholomew, R.V., (ABS) Guide numbers for cave photography, 50:1,33-33, 1988.

## Guilin Karst

Zawlocki, E.J., (ABS) Guilin karst, China, 50:1,32-32, 1988.

## H.T.-FeOOH

Shopov, Y.Y., Bulgarian cave minerals, 50:1,21-24, 1988.

## Hematite

Shopov, Y.Y., Bulgarian cave minerals, 50:1,21-24, 1988.

## Hamilton Cave

Grady, F., (ABS) The extinct skunk *Brachyrotoma abtusata* from three caves in West Virginia, 50:1,33-33, 1988.

## Harrington Cave

Walsh, J., (ABS) Exploration history of the Mystery-Rimstone River Cave System, Perry County, Missouri, 50:1,35-35, 1988.

## Harrison's Cave

Gurnee, R., (ABS) Working drawings for show cave development, 50:1,34-34, 1988.

## Health

Quinn, J.A., Relationship between temperatures and Radon levels in Lehman Caves, Nevada, 50:2,59-63, 1988.

## High Latitude Karst

Ford, D., (ABS) Caves and karst north of 60 degrees, 50:1,30-30, 1988.

## History

Stitt, R.R., (ABS) Conservation articles in the NSS News, 1958-1986, 50:1,31-31, 1988.

George, A.I., (ABS) Saltpeter activity of John James Dofour, 50:1,33-33, 1988.

Ibberson, D. and Keintz, R., (ABS) Another cave found on the 1770 Scull map of Pennsylvania, 50:1,33-34, 1988.

Woolworth, A.R., Alexander, E.C., Jr., and Hedges, J., (ABS) Fountain Cave: Birthplace of a metropolis, 50:1,34-34, 1988.

Padgett, A., (ABS) How "On Rope" was written: Now the story can be told, 50:1,35-35, 1988.

Fischer, H., Etymology, terminology, and an attempt of definition of mondmilch, 50:2,54-58, 1988.

## Hughes Cave

Lundquist, C.A. and Varnedoe, W.W., (ABS) Caves of Hughes Valley, 50:1,34-34, 1988.

## Hughes Road Cave

Lundquist, C.A. and Varnedoe, W.W., (ABS) Caves of Hughes Valley, 50:1,34-34, 1988.

## Hughes Valley

Lundquist, C.A. and Varnedoe, W.W., (ABS) Caves of Hughes Valley, 50:1,34-34, 1988.

## Human Skeletons

Wiley, P. and Crothers, G., (ABS) Human skeletons in Bull Thistle Cave, Virginia, 50:1,33-33, 1988.

## Huntite

Shopov, Y.Y., Bulgarian cave minerals, 50:1,21-24, 1988.

## Hydrocerusite

Shopov, Y.Y., Bulgarian cave minerals, 50:1,21-24, 1988.

## Hydrogen Sulfide

Davis, D.G., Book review: Geology of Carlsbad Caverns and other caves in the Guadalupe Mountains, New Mexico and Texas, by Carol A. Hill, 50:1,26-27, 1988, see also response following.

Roy, W.R., Preliminary assesment of the solution equilibria of the Sulphur River, Parker Cave, Kentucky, 50:2,37-41, 1988.

## Hydrogen Sulfide (cont.)

Thompson, D.B. and Olson, R., A preliminary survey of the Protozoa and Bacteria from Sulphur River, in Parkers Cave, Kentucky, 50:2,42-46, 1988.

Olson, R.D. and Thompson, D.B., Scanning electron microscopy and energy dispersive x-ray analysis of artificial and natural substrates from the Phantom Flowstone of Sulphur River in Parker Cave, Kentucky, 50:2,47-53, 1988.

## Hydrogeology

Alexander, E.C., Jr. and Lively, R.S., (ABS) Major caves of the Ordovician Galena carbonates in Minnesota and Iowa, 50:1,31-31, 1988.

Ogden, A.E., (ABS) Implications of the new safe drinking water act for protecting karst ground waters, 50:1,32-32, 1988.

Olson, R.D. and Thompson, D.B., Scanning electron microscopy and energy dispersive x-ray analysis of artificial and natural substrates from the Phantom Flowstone of Sulphur River in Parker Cave, Kentucky, 50:2,47-53, 1988.

## Hydrology

Waldron, T.B. and Miller, T.E., Bibliography of Indiana karst and karst-related literature, 50:2,72-76, 1988.

## Hydromagnesite

Shopov, Y.Y., Bulgarian cave minerals, 50:1,21-24, 1988.

## Hydrozincite

Shopov, Y.Y., Bulgarian cave minerals, 50:1,21-24, 1988.

## Iberian Peninsula

Peck, S.B., Book Review: Fauna Cavernicola i Intersticial de la Peninsula Iberica i les Illes Balears, by Xavier Belles, 50:1,25-25, 1988.

## Index

Sasowsky, I.D., Index to volume 47 of the National Speleological Society Bulletin, 50:1,1-25 (duplicate numbering), 1988.

Sasowsky, I.D., Index to volume 48 of the National Speleological Society Bulletin, 50:1,1-14 (triplicate numbering), 1988.

Sasowsky, I.D., Index to volume 50 of the National Speleological Society Bulletin, 50:2,77-91, 1988.

## Indian Echo Caverns

Ibberson, D. and Keintz, R., (ABS) Another cave found on the 1770 Scull map of Pennsylvania, 50:1,33-34, 1988.

## Indiana

Hobbs, H.H., III, (ABS) Gasoline pollution in an Indiana cave, 50:1,29-29, 1988.

Richards, R.L. and Munson, P.J., Flat-Headed Peccary (*Platygonus*) and recovered Quaternary vertebrate fauna of Indun Rockshelter, Monroe County, Indiana, 50:2,64-71, 1988.

Waldron, T.B. and Miller, T.E., Bibliography of Indiana karst and karst-related literature, 50:2,72-76, 1988.

## Indun Rockshelter

Richards,R.L. and Munson,P.J., Flat-Headed Peccary (*Platygonus*) and recovered Quaternary vertebrate fauna of Indun Rockshelter, Monroe County, Indiana, 50:2,64-71,1988.

## Iowa

Alexander,E.C., Jr. and Lively,R.S., (ABS) Major caves of the Ordovician Galena carbonates in Minnesota and Iowa, 50:1,31-31,1988.

## Iskreckata Cave

Shopov,Y.Y., Bulgarian cave minerals, 50:1,21-24,1988.

## Isotopes

Quinn,J.A., Relationship between temperatures and Radon levels in Lehman Caves, Nevada, 50:2,59-63,1988.

## Isotopes, Stable

Yonge,C.J. and Krouse,H.R., (ABS) Stable isotope studies of evaporites in Castleguard Cave, Columbia Icefields, Canada, 50:1,32-32,1988.

## Japan

Zawlocki,E.J., (ABS) Caving in Japan, 50:1,32-32,1988.

## Jumping

Studier,E.H., Lavoie,K.H., and Mason,L., (ABS) Jumping parameters in cave crickets, *Hadenococcus Subterraneus*, 50:1,29-29,1988.

## Kentucky

Crowl,D.A., A computer applications system for the processing of cave survey data, 50:1,1-8,1988.

Grady,F., A preliminary account of the Pleistocene mammals from Patton Cave, Monroe County, West Virginia, 50:1,9-16,1988.

Griffith,D.M., (ABS) Dynamics of a cave predator-prey system: Co-evolution or not?, 50:1,29-29,1988.

Studier,E.H., Lavoie,K.H., Nevin,D., and McMillin,K., (ABS) Aspects of population structure in cave crickets, *Hadenococcus Subterraneus*, 50:1,29-29,1988.

Studier,E.H., Lavoie,K.H., and Mason,L., (ABS) Jumping parameters in cave crickets, *Hadenococcus Subterraneus*, 50:1,29-29,1988.

Reeder,P.P. and Crawford,N.C., (ABS) Use of video well-logging in a karst aquifer, Bowling Green, Kentucky, 50:1,32-32,1988.

George,A.I., (ABS) Saltpeter activity of John James Dofour, 50:1,33-33,1988.

Crowl,D.A., (ABS) A computer applications system for the processing of cave survey data, 50:1,34-34,1988.

Quick,P., (ABS) Fisher Ridge Cave System, 50:1,34-34,1988.

Roy,W.R., Preliminary assesment of the solution equilibria of the Sulphur River, Parker Cave, Kentucky, 50:2,37-41,1988.

Thompson,D.B. and Olson,R., A preliminary survey of the Protozoa and Bacteria from Sulphur River, in Parkers Cave, Kentucky, 50:2,42-46,1988.

## Kentucky (cont.)

Olson,R.D. and Thompson,D.B., Scanning electron microscopy and energy dispersive x-ray analysis of artificial and natural substrates from the Phantom Flowstone of Sulphur River in Parker Cave, Kentucky, 50:2,47-53,1988.

Quinn,J.A., Relationship between temperatures and Radon levels in Lehman Caves, Nevada, 50:2,59-63,1988.

## Laurel Creek

Groves,C., (ABS) Geochemical evolution of a conduit cave stream: Laurel Creek, Monroe County, West Virginia, 50:1,31-31,1988.

## Laurel Creek Cave

Groves,C., (ABS) Geochemical evolution of a conduit cave stream: Laurel Creek, Monroe County, West Virginia, 50:1,31-31,1988.

## Ledenika Cave

Shopov,Y.Y., Bulgarian cave minerals, 50:1,21-24,1988.

## Lehman Caves

Quinn,J.A., Relationship between temperatures and Radon levels in Lehman Caves, Nevada, 50:2,59-63,1988.

## Lepidocrocite

Shopov,Y.Y., Bulgarian cave minerals, 50:1,21-24,1988.

## List, Biologic

Thompson,D.B. and Olson,R., A preliminary survey of the Protozoa and Bacteria from Sulphur River, in Parkers Cave, Kentucky, 50:2,42-46,1988.

## List, Fauna

Richards,R.L. and Munson,P.J., Flat-Headed Peccary (*Platygonus*) and recovered Quaternary vertebrate fauna of Indun Rockshelter, Monroe County, Indiana, 50:2,64-71,1988.

## List, Mineral

Shopov,Y.Y., Bulgarian cave minerals, 50:1,21-24,1988.

## Literature

Waldron,T.B. and Miller,T.E., Bibliography of Indiana karst and karst-related literature, 50:2,72-76,1988.

## Longest Cave

Ganter,J., (ABS) 1986 Chiquibul expedition - Belize/Guatemala: May phase, 50:1,32-32,1988.

## Lost And Found Cave

Walsh,J., (ABS) Exploration history of the Mystery-Rimstone River Cave System, Perry County, Missouri, 50:1,35-35,1988.

## Mack Ralph Cave

Lundquist,C.A. and Varnedoe,W.W., (ABS) Caves of Hughes Valley, 50:1,34-34,1988.

## Madisons Cave

George,A.I., (ABS) Saltpeter activity of John James Dofour, 50:1,33-33,1988.

## Maghemite

Shopov,Y.Y., Bulgarian cave minerals, 50:1,21-24,1988.

## Magnetite

Shopov,Y.Y., Bulgarian cave minerals, 50:1,21-24,1988.

## Magnetism

Stokowski,S.J., Jr., (ABS) Ground magnetic evidence of solution crevice intersections at sinkholes in silt covered fluviokarst, Tennessee, 50:1,32-32,1988.

## Magurata Cave

Shopov,Y.Y., Bulgarian cave minerals, 50:1,21-24,1988.

## Magurate Cave

Shopov,Y.Y., Bulgarian cave minerals, 50:1,21-24,1988.

## Malachite

Shopov,Y.Y., Bulgarian cave minerals, 50:1,21-24,1988.

## Mammoth Cave

Crowl,D.A., A computer applications system for the processing of cave survey data, 50:1,1-8,1988.

Griffith,D.M., (ABS) Dynamics of a cave predator-prey system: Co-evolution or not?, 50:1,29-29,1988.

Studier,E.H., Lavoie,K.H., Nevin,D., and McMillin,K., (ABS) Aspects of population structure in cave crickets, *Hadenococcus Subterraneus*, 50:1,29-29,1988.

Studier,E.H., Lavoie,K.H., and Mason,L., (ABS) Jumping parameters in cave crickets, *Hadenococcus Subterraneus*, 50:1,29-29,1988.

George,A.I., (ABS) Saltpeter activity of John James Dofour, 50:1,33-33,1988.

Quinn,J.A., Relationship between temperatures and Radon levels in Lehman Caves, Nevada, 50:2,59-63,1988.

## Management

Brown,R., (ABS) The Bighorn project: A new approach to NSS involvement in cave management, 50:1,30-30,1988.

Curl,R., (ABS) The Fiborn karst preserve, 50:1,30-31,1988.

Gurnee,R., (ABS) Working drawings for show cave development, 50:1,34-34,1988.

## Map, Earliest

Ibberson,D. and Keintz,R., (ABS) Another cave found on the 1770 Scull map of Pennsylvania, 50:1,33-34,1988.

## Maple Leaf Cave

Walsh,J., (ABS) Exploration history of the Mystery-Rimstone River Cave System, Perry County, Missouri, 50:1,35-35,1988.

## Mar-mex Escapline

Bussey,B., (ABS) Use of the Mar-Mex escapeline in caving, 50:1,35-35,1988.

## Maritime Provinces

Daniel,C., (ABS) Caves and karst of Quebec and the maritime provinces, 50:1,30-30,1988.

## Meteorology

Lewis,W.C., (ABS) Air movement in caves, 50:1,31-31,1988.

Quinn,J.A., Relationship between temperatures and Radon levels in Lehman Caves, Nevada, 50:2,59-63,1988.

## Metropolis

Woolworth,A.R., Alexander,E.C., Jr., and Hedges,J., (ABS) Fountain Cave: Birthplace of a metropolis, 50:1,34-34,1988.



## Michigan

- Curl,R., (ABS) The Fiborn karst preserve, 50:1,30-31,1988.  
Curl,R.L., (ABS) Entranced caves of the Fiborn Karst Preserve, Michigan, 50:1,31-31,1988.

## Microbial

- Lavoie,K.H., Studier,E.H., and Kennedy,C., (ABS) Microbial involvement in food digestion by cave crickets, *Hadenococcus Subterraneus*, 50:1,29-29,1988.

## Microbiology

- Thompson,D.B. and Olson,R., A preliminary survey of the Protozoa and Bacteria from Sulphur River, in Parkers Cave, Kentucky, 50:2,42-46,1988.

## Microbiology

- Olson,R.D. and Thompson,D.B., Scanning electron microscopy and energy dispersive x-ray analysis of artificial and natural substrates from the Phantom Flowstone of Sulphur River in Parker Cave, Kentucky, 50:2,47-53,1988.

## Minata Cave

- Shopov,Y.Y., Bulgarian cave minerals, 50:1,21-24,1988.

## Mineralenizvor Cave

- Shopov,Y.Y., Bulgarian cave minerals, 50:1,21-24,1988.

## Mineralogy

- Shopov,Y.Y., Bulgarian cave minerals, 50:1,21-24,1988.

- Davis,D.G., Book review: Geology of Carlsbad Caverns and other caves in the Guadalupe Mountains, New Mexico and Texas, by Carol A. Hill, 50:1,26-27,1988, see also response following.

- Olson,R.D. and Thompson,D.B., Scanning electron microscopy and energy dispersive x-ray analysis of artificial and natural substrates from the Phantom Flowstone of Sulphur River in Parker Cave, Kentucky, 50:2,47-53,1988.

- Fischer,H., Etymology, terminology, and an attempt of definition of *mondmilch*, 50:2,54-58,1988.

## Minnesota

- Alexander,E.C., Jr. and Lively,R.S., (ABS) Major caves of the Ordovician Galena carbonates in Minnesota and Iowa, 50:1,31-31,1988.

- Woolworth,A.R., Alexander,E.C., Jr., and Hedges,J., (ABS) Fountain Cave: Birthplace of a metropolis, 50:1,34-34,1988.

## Missouri

- Walsh,J., (ABS) Exploration history of the Mystery-Rimstone River Cave System, Perry County, Missouri, 50:1,35-35,1988.

## Mitchell Plain

- Richards,R.L. and Munson,P.J., Flat-Headed Peccary (*Platygonus*) and recovered Quaternary vertebrate fauna of Indun Rockshelter, Monroe County, Indiana, 50:2,64-71,1988.

## Mondmilch

- Fischer,H., Etymology, terminology, and an attempt of definition of *mondmilch*, 50:2,54-58,1988.

## Monochrome

- Day,K., (ABS) Preparing a photo salon monochrome print, 50:1,33-33,1988.

## Monroe County

- Groves,C., (ABS) Geochemical evolution of a conduit cave stream: Laurel Creek, Monroe County, West Virginia, 50:1,31-31,1988.

- Richards,R.L. and Munson,P.J., Flat-Headed Peccary (*Platygonus*) and recovered Quaternary vertebrate fauna of Indun Rockshelter, Monroe County, Indiana, 50:2,64-71,1988.

## Montana

- Brown,R., (ABS) The Bighorn project: A new approach to NSS involvement in cave management, 50:1,30-30,1988.

## Moonmilk

- Fischer,H., Etymology, terminology, and an attempt of definition of *mondmilch*, 50:2,54-58,1988.

## Mystery Cave

- Walsh,J., (ABS) Exploration history of the Mystery-Rimstone River Cave System, Perry County, Missouri, 50:1,35-35,1988.

## Nacaurite

- Shopov,Y.Y., Bulgarian cave minerals, 50:1,21-24,1988.

## Nahanni Karst

- Ford,D., (ABS) Caves and karst north of 60 degrees, 50:1,30-30,1988.

## Nakimu Caves

- Rollins,J., (ABS) Cave and karst of the Columbia Mountains and Southern Canadian Rockies, 50:1,30-30,1988.

## National Park

- Gurnee,R. and Gurnee,J., (ABS) Exploration and study of Fountain Cavern, 50:1,32-32,1988.

- Scheltens,J.P., (ABS) Exploration of Wind Cave National Park, 50:1,35-35,1988.

- Quinn,J.A., Relationship between temperatures and Radon levels in Lehman Caves, Nevada, 50:2,59-63,1988.

## Natron

- Shopov,Y.Y., Bulgarian cave minerals, 50:1,21-24,1988.

## Nevada

- Quinn,J.A., Relationship between temperatures and Radon levels in Lehman Caves, Nevada, 50:2,59-63,1988.

## New Mexico

- Davis,D.G., Book review: Geology of Carlsbad Caverns and other caves in the Guadalupe Mountains, New Mexico and Texas, by Carol A. Hill, 50:1,26-27,1988, see also response following.

- Quinn,J.A., Relationship between temperatures and Radon levels in Lehman Caves, Nevada, 50:2,59-63,1988.

## New Paris Sinkhole #4

- Grady,F., A preliminary account of the Pleistocene mammals from Patton Cave, Monroe County, West Virginia, 50:1,9-16,1988.

## New Trout Cave

- Grady,F., (ABS) The extinct skunk *Brachyprotoma abtusata* from three caves in West Virginia, 50:1,33-33,1988.

## Nitrate

- Chess,D.L. and White,W.B., (ABS) Coliform bacteria and nitrate levels in the Burnsville Cove drainage basin, Virginia, 50:1,31-31,1988.

## Nss News

- Stitt,R.R., (ABS) Conservation articles in the NSS News, 1958-1986, 50:1,31-31,1988.

## Ohio

- Hobbs,H.H., III, (ABS) Ohio cave survey, 50:1,34-34,1988.

## On Rope

- Padgett,A., (ABS) How "On Rope" was written: Now the story can be told, 50:1,35-35,1988.

## Ontario

- MacGregor,K., (ABS) Caves and karst of Ontario, 50:1,30-30,1988.

## Ordovician

- Alexander,E.C., Jr. and Lively,R.S., (ABS) Major caves of the Ordovician Galena carbonates in Minnesota and Iowa, 50:1,31-31,1988.

## Organ Cave

- Cole,R., (ABS) Improving the Organ Cave radio, 50:1,31-31,1988.

- Cole,R., (ABS) Controlling survey accuracy, 50:1,34-34,1988.

## Paleontology

- Grady,F., A preliminary account of the Pleistocene mammals from Patton Cave, Monroe County, West Virginia, 50:1,9-16,1988.

- Garton,E.R. and Grady,F., (ABS) The Quaternary vertebrates of West Virginia: Progress report, 50:1,33-33,1988.

- Grady,F., (ABS) The extinct skunk *Brachyprotoma abtusata* from three caves in West Virginia, 50:1,33-33,1988.

- Richards,R.L. and Munson,P.J., Flat-Headed Peccary (*Platygonus*) and recovered Quaternary vertebrate fauna of Indun Rockshelter, Monroe County, Indiana, 50:2,64-71,1988.

## Parker Cave

- Roy,W.R., Preliminary assesment of the solution equilibria of the Sulphur River, Parker Cave, Kentucky, 50:2,37-41,1988.

- Olson,R.D. and Thompson,D.B., Scanning electron microscopy and energy dispersive x-ray analysis of artificial and natural substrates from the Phantom Flowstone of Sulphur River in Parker Cave, Kentucky, 50:2,47-53,1988.

## Parkers Cave

- Thompson,D.B. and Olson,R., A preliminary survey of the Protozoa and Bacteria from Sulphur River, in Parkers Cave, Kentucky, 50:2,42-46,1988.

## Patton Cave

- Grady,F., A preliminary account of the Pleistocene mammals from Patton Cave, Monroe County, West Virginia, 50:1,9-16,1988.

## Pebble Indentations

- Davis,D.G. and Mosch,C., Pebble indentations: A new speleogen from a Colorado cave, 50:1,17-20,1988.

**Peccary, Flat-headed**

Richards, R.L. and Munson, P.J., Flat-Headed Peccary (*Platygonus*) and recovered Quaternary vertebrate fauna of Indun Rockshelter, Monroe County, Indiana, 50:2,64-71, 1988.

**Pennsylvania**

Grady, F., A preliminary account of the Pleistocene mammals from Patton Cave, Monroe County, West Virginia, 50:1,9-16, 1988.

Ibberson, D. and Keintz, R., (ABS) Another cave found on the 1770 Scull map of Pennsylvania, 50:1,33-34, 1988.

**Photography**

Bartholomew, R.V., (ABS) Guide numbers for cave photography, 50:1,33-33, 1988.

Day, K., (ABS) Preparing a photo salon monochrome print, 50:1,33-33, 1988.

**Pleistocene Mammals**

Grady, F., A preliminary account of the Pleistocene mammals from Patton Cave, Monroe County, West Virginia, 50:1,9-16, 1988.

**Pless Cave**

Hobbs, H.H., III, (ABS) Gasoline pollution in an Indiana cave, 50:1,29-29, 1988.

**Pollution**

Hobbs, H.H., III, (ABS) Gasoline pollution in an Indiana cave, 50:1,29-29, 1988.

Chess, D.L. and White, W.B., (ABS) Coliform bacteria and nitrate levels in the Burnsville Cove drainage basin, Virginia, 50:1,31-31, 1988.

Ogden, A.E., (ABS) Implications of the new safe drinking water act for protecting karst ground waters, 50:1,32-32, 1988.

**Portugal**

Peck, S.B., Book Review: Fauna Cavernicola i Intersticial de la Peninsula Iberica i les Illes Balears, by Xavier Belles, 50:1,25-25, 1988.

**Poznyakite**

Shopov, Y.Y., Bulgarian cave minerals, 50:1,21-24, 1988.

**Predator-prey**

Griffith, D.M., (ABS) Dynamics of a cave predator-prey system: Co-evolution or not?, 50:1,29-29, 1988.

**Prilepnata Cave**

Shopov, Y.Y., Bulgarian cave minerals, 50:1,21-24, 1988.

**Protection**

Ogden, A.E., (ABS) Implications of the new safe drinking water act for protecting karst ground waters, 50:1,32-32, 1988.

**Pseudokarst**

Woolworth, A.R., Alexander, E.C., Jr., and Hedges, J., (ABS) Fountain Cave: Birthplace of a metropolis, 50:1,34-34, 1988.

**Puerto Rico**

Gurnee, R. and Gurnee, J., (ABS) Exploration and study of Ensueno Cave, 50:1,32-32, 1988.

Skiles, W., (ABS) The enchanted river, 50:1,32-32, 1988.

Gurnee, R., (ABS) Working drawings for show cave development, 50:1,34-34, 1988.

**Pyroaurite**

Shopov, Y.Y., Bulgarian cave minerals, 50:1,21-24, 1988.

**Quaternary**

Garton, E.R. and Grady, F., (ABS) The Quaternary vertebrates of West Virginia: Progress report, 50:1,33-33, 1988.

Richards, R.L. and Munson, P.J., Flat-Headed Peccary (*Platygonus*) and recovered Quaternary vertebrate fauna of Indun Rockshelter, Monroe County, Indiana, 50:2,64-71, 1988.

**Quebec**

Daniel, C., (ABS) Caves and karst of Quebec and the maritime provinces, 50:1,30-30, 1988.

**Radiation**

Quinn, J.A., Relationship between temperatures and Radon levels in Lehman Caves, Nevada, 50:2,59-63, 1988.

**Radio, Cave**

Cole, R., (ABS) Improving the Organ Cave radio, 50:1,31-31, 1988.

**Radon**

Quinn, J.A., Relationship between temperatures and Radon levels in Lehman Caves, Nevada, 50:2,59-63, 1988.

**Rancholabrean Age**

Grady, F., A preliminary account of the Pleistocene mammals from Patton Cave, Monroe County, West Virginia, 50:1,9-16, 1988.

**Rescue**

Reid, F., (ABS) Improvised telephones for cave rescue, 50:1,31-31, 1988.

**Response**

Hill, C.A., Response to Book Review, 50:1,27-28, 1988.

**Review**

Peck, S.B., Book Review: Fauna Cavernicola i Intersticial de la Peninsula Iberica i les Illes Balears, by Xavier Belles, 50:1,25-25, 1988.

Huppert, G.N., Book review: Discovering landscape in England and Wales, by Andrew Goudie and Rita Gardner, 50:1,25-26, 1988.

Hill, C.A., Response to Book Review, 50:1,27-28, 1988.

**Revolutionary War**

Garton, E.R., (ABS) The saltpeter caves of West Virginia: Progress Report, 50:1,33-33, 1988.

**Rimstone River Cave**

Walsh, J., (ABS) Exploration history of the Mystery-Rimstone River Cave System, Perry County, Missouri, 50:1,35-35, 1988.

**Rio Camuy Empalme Cave**

Gurnee, R., (ABS) Working drawings for show cave development, 50:1,34-34, 1988.

**Rope**

Smith, B.M., (ABS) Aging rope test results, 50:1,35-35, 1988.

**Roppel Cave**

Crowl, D.A., A computer applications system for the processing of cave survey data, 50:1,1-8, 1988.

Borden, J., (ABS) Large cave survey management, 50:1,34-34, 1988.

**Roppel Cave (cont.)**

Crowl, D.A., (ABS) A computer applications system for the processing of cave survey data, 50:1,34-34, 1988.

**Rozazite**

Shopov, Y.Y., Bulgarian cave minerals, 50:1,21-24, 1988.

**Rusensky Lom Cave**

Shopov, Y.Y., Bulgarian cave minerals, 50:1,21-24, 1988.

**Rustler Springs Region**

Olson, R.D. and Thompson, D.B., Scanning electron microscopy and energy dispersive x-ray analysis of artificial and natural substrates from the Phantom Flowstone of Sulphur River in Parker Cave, Kentucky, 50:2,47-53, 1988.

**Rutherfordine**

Shopov, Y.Y., Bulgarian cave minerals, 50:1,21-24, 1988.

**Safe Drinking Water Act**

Ogden, A.E., (ABS) Implications of the new safe drinking water act for protecting karst ground waters, 50:1,32-32, 1988.

**Safety**

Quinn, J.A., Relationship between temperatures and Radon levels in Lehman Caves, Nevada, 50:2,59-63, 1988.

**Safety Gibbs**

Cuddington, B., (ABS) Using a safety Gibbs with a Jumar system, 50:1,35-35, 1988.

**Saltpeter**

George, A.I., (ABS) Saltpeter activity of John James Dofour, 50:1,33-33, 1988.

**Saltpeter Caves**

Garton, E.R., (ABS) The saltpeter caves of West Virginia: Progress Report, 50:1,33-33, 1988.

**Sandstone**

Woolworth, A.R., Alexander, E.C., Jr., and Hedges, J., (ABS) Fountain Cave: Birthplace of a metropolis, 50:1,34-34, 1988.

**Saponite**

Shopov, Y.Y., Bulgarian cave minerals, 50:1,21-24, 1988.

**Schroeckingerite**

Shopov, Y.Y., Bulgarian cave minerals, 50:1,21-24, 1988.

**Scott Hollow Cave**

Hindman, C. and Tideman, C., (ABS) Scott Hollow Cave, 50:1,34-34, 1988.

**Scull Map**

Ibberson, D. and Keintz, R., (ABS) Another cave found on the 1770 Scull map of Pennsylvania, 50:1,33-34, 1988.

**Sharpite**

Shopov, Y.Y., Bulgarian cave minerals, 50:1,21-24, 1988.

**Shelta Cave**

Lee, D.M., (ABS) Shelta Cave survey, 50:1,29-29, 1988.

**Shopovs Cave System**

Shopov, Y.Y., Bulgarian cave minerals, 50:1,21-24, 1988.

**Skidmore Cave**

Lundquist, C.A. and Varnedoe, W.W., (ABS) Caves of Hughes Valley, 50:1,34-34, 1988.

## Skunk

Grady, F., (ABS) The extinct skunk *Brachyprotoma abtusata* from three caves in West Virginia, 50:1,33-33, 1988.

## South Dakota

Scheltens, J.P., (ABS) Exploration of Wind Cave National Park, 50:1,35-35, 1988.

## Spain

Peck, S.B., Book Review: Fauna Cavernicola i Interstitial de la Peninsula Iberica i les Illes Balears, by Xavier Belles, 50:1,25-25, 1988.

## Species, New

Ganter, J., (ABS) 1986 Chiquibul expedition - Belize/Guatemala: May phase, 50:1,32-32, 1988.

## Speleogen

Davis, D.G. and Mosch, C., Pebble indentations: A new speleogen from a Colorado cave, 50:1,17-20, 1988.

## Speleogenesis

Davis, D.G., Book review: Geology of Carlsbad Caverns and other caves in the Guadalupe Mountains, New Mexico and Texas, by Carol A. Hill, 50:1,26-27, 1988, see also response following.

Olson, R.D. and Thompson, D.B., Scanning electron microscopy and energy dispersive x-ray analysis of artificial and natural substrates from the Phantom Flowstone of Sulphur River in Parker Cave, Kentucky, 50:2,47-53, 1988.

## Statistics

Curl, R.L., (ABS) Entranceless caves of the Fiborn Karst Preserve, Michigan, 50:1,31-31, 1988.

## Stereo Photographs

Davis, D.G. and Mosch, C., Pebble indentations: A new speleogen from a Colorado cave, 50:1,17-20, 1988.

## Substrates

Olson, R.D. and Thompson, D.B., Scanning electron microscopy and energy dispersive x-ray analysis of artificial and natural substrates from the Phantom Flowstone of Sulphur River in Parker Cave, Kentucky, 50:2,47-53, 1988.

## Sulfur

Olson, R.D. and Thompson, D.B., Scanning electron microscopy and energy dispersive x-ray analysis of artificial and natural substrates from the Phantom Flowstone of Sulphur River in Parker Cave, Kentucky, 50:2,47-53, 1988.

## Sulphur River

Roy, W.R., Preliminary assesment of the solution equilibria of the Sulphur River, Parker Cave, Kentucky, 50:2,37-41, 1988.

Thompson, D.B. and Olson, R., A preliminary survey of the Protozoa and Bacteria from Sulphur River, in Parkers Cave, Kentucky, 50:2,42-46, 1988.

## Sulphur River (cont.)

Olson, R.D. and Thompson, D.B., Scanning electron microscopy and energy dispersive x-ray analysis of artificial and natural substrates from the Phantom Flowstone of Sulphur River in Parker Cave, Kentucky, 50:2,47-53, 1988.

## Survey

Crowl, D.A., A computer applications system for the processing of cave survey data, 50:1,1-8, 1988.

Borden, J., (ABS) Large cave survey management, 50:1,34-34, 1988.

Cole, R., (ABS) Controlling survey accuracy, 50:1,34-34, 1988.

Crowl, D.A., (ABS) A computer applications system for the processing of cave survey data, 50:1,34-34, 1988.

Gurnee, R., (ABS) Working drawings for show cave development, 50:1,34-34, 1988.

Hobbs, H.H., III, (ABS) Ohio cave survey, 50:1,34-34, 1988.

## Taranakite

Shopov, Y.Y., Bulgarian cave minerals, 50:1,21-24, 1988.

## Technique

Bartholomew, R.V., (ABS) Guide numbers for cave photography, 50:1,33-33, 1988.

Day, K., (ABS) Preparing a photo salon monochrome print, 50:1,33-33, 1988.

Bussey, B., (ABS) Use of the Mar-Mex escapeline in caving, 50:1,35-35, 1988.

Bussey, B., (ABS) Living with the foot Croll, 50:1,35-35, 1988.

Cuddington, B., (ABS) Using a safety Gibbs with a Jumar system, 50:1,35-35, 1988.

Olson, R.D. and Thompson, D.B., Scanning electron microscopy and energy dispersive x-ray analysis of artificial and natural substrates from the Phantom Flowstone of Sulphur River in Parker Cave, Kentucky, 50:2,47-53, 1988.

Quinn, J.A., Relationship between temperatures and Radon levels in Lehman Caves, Nevada, 50:2,59-63, 1988.

## Telephones

Reid, F., (ABS) Improvised telephones for cave rescue, 50:1,31-31, 1988.

## Temperatures

Quinn, J.A., Relationship between temperatures and Radon levels in Lehman Caves, Nevada, 50:2,59-63, 1988.

## Tennessee

Stokowski, S.J., Jr., (ABS) Ground magnetic evidence of solution crevice intersections at sinkholes in soil covered fluviokarst, Tennessee, 50:1,32-32, 1988.

## Terminology

Fischer, H., Etymology, terminology, and an attempt of definition of mondmilch, 50:2,54-58, 1988.

## Test

Smith, B.M., (ABS) Aging rope test results, 50:1,35-35, 1988.

## Texas

Davis, D.G., Book review: Geology of Carlsbad Caverns and other caves in the Guadalupe Mountains, New Mexico and Texas, by Carol A. Hill, 50:1,26-27, 1988, see also response following.

Olson, R.D. and Thompson, D.B., Scanning electron microscopy and energy dispersive x-ray analysis of artificial and natural substrates from the Phantom Flowstone of Sulphur River in Parker Cave, Kentucky, 50:2,47-53, 1988.

## The Fountain

Gurnee, R., (ABS) Working drawings for show cave development, 50:1,34-34, 1988.

## Thermonatrite

Shopov, Y.Y., Bulgarian cave minerals, 50:1,21-24, 1988.

## Todorkite

Shopov, Y.Y., Bulgarian cave minerals, 50:1,21-24, 1988.

## Toohy Ridge

Borden, J., (ABS) Large cave survey management, 50:1,34-34, 1988.

## Trends

Huppert, G.N., (ABS) Future trends in cave conservation: The American Cave Conservation Association model, 50:1,31-31, 1988.

## Turnhole Springs

Thompson, D.B. and Olson, R., A preliminary survey of the Protozoa and Bacteria from Sulphur River, in Parkers Cave, Kentucky, 50:2,42-46, 1988.

## Tyuyaminite

Shopov, Y.Y., Bulgarian cave minerals, 50:1,21-24, 1988.

## Urban

Woolworth, A.R., Alexander, E.C., Jr., and Hedges, J., (ABS) Fountain Cave: Birthplace of a metropolis, 50:1,34-34, 1988.

## Vaterite

Shopov, Y.Y., Bulgarian cave minerals, 50:1,21-24, 1988.

## Vertebrate

Garton, E.R. and Grady, F., (ABS) The Quaternary vertebrates of West Virginia: Progress report, 50:1,33-33, 1988.

Richards, R.L. and Munson, P.J., Flat-Headed Peccary (*Platygonus*) and recovered Quaternary vertebrate fauna of Indun Rockshelter, Monroe County, Indiana, 50:2,64-71, 1988.

## Vertical

Bussey, B., (ABS) Use of the Mar-Mex escapeline in caving, 50:1,35-35, 1988.

Bussey, B., (ABS) Living with the foot Croll, 50:1,35-35, 1988.

Cuddington, B., (ABS) Using a safety Gibbs with a Jumar system, 50:1,35-35, 1988.

McClurg, D.R., (ABS) Survey of descending devices: Figure 8, longhorn, Petzl bobbin, and rack, 50:1,35-35, 1988.

Padgett, A., (ABS) The new Petzl rack, 50:1,35-35, 1988.

**Vertical (cont.)**

Padgett, A., (ABS) How "On Rope" was written: Now the story can be told, 50:1,35-35,1988.

Smith, B.M., (ABS) Aging rope test results, 50:1,35-35,1988.

**Video Well Logging**

Reeder, P.P. and Crawford, N.C., (ABS) Use of video well-logging in a karst aquifer, Bowling Green, Kentucky, 50:1,32-32,1988.

**Virginia**

Grady, F., A preliminary account of the Pleistocene mammals from Patton Cave, Monroe County, West Virginia, 50:1,9-16,1988.

Bradshaw, E., (ABS) The Virginia cave board: Background and current status, 50:1,30-30,1988.

Chess, D.L. and White, W.B., (ABS) Coliform bacteria and nitrate levels in the Burnsville Cove drainage basin, Virginia, 50:1,31-31,1988.

Willey, P. and Crothers, G., (ABS) Human skeletons in Bull Thistle Cave, Virginia, 50:1,33-33,1988.

**Virginia Cave Board**

Bradshaw, E., (ABS) The Virginia cave board: Background and current status, 50:1,30-30,1988.

**Wales**

Huppert, G.N., Book review: Discovering landscape in England and Wales, by Andrew Goudie and Rita Gardner, 50:1,25-26,1988.

**War Of 1812**

Garton, E.R., (ABS) The saltpeter caves of West Virginia: Progress Report, 50:1,33-33,1988.

**Welsh Cave**

Grady, F., A preliminary account of the Pleistocene mammals from Patton Cave, Monroe County, West Virginia, 50:1,9-16,1988.

**West Virginia**

Grady, F., A preliminary account of the Pleistocene mammals from Patton Cave, Monroe County, West Virginia, 50:1,9-16,1988.

Garton, E.R. and Grady, F., (ABS) The vertebrate cave fauna of West Virginia: Progress report, 50:1,29-29,1988.

Cole, R., (ABS) Improving the Organ Cave radio, 50:1,31-31,1988.

Groves, C., (ABS) Geochemical evolution of a conduit cave stream: Laurel Creek, Monroe County, West Virginia, 50:1,31-31,1988.

Garton, E.R. and Grady, F., (ABS) The Quaternary vertebrates of West Virginia: Progress report, 50:1,33-33,1988.

Grady, F., (ABS) The extinct skunk *Brachyprotoma abtusata* from three caves in West Virginia, 50:1,33-33,1988.

Garton, E.R., (ABS) The saltpeter caves of West Virginia: Progress Report, 50:1,33-33,1988.

Cole, R., (ABS) Controlling survey accuracy, 50:1,34-34,1988.

Hindman, C and Tiderman, C., (ABS) Scott Hollow Cave, 50:1,34-34,1988.

**Wind Cave**

Scheltens, J.P., (ABS) Exploration of Wind Cave National Park, 50:1,35-35,1988.

**Worm Hole Cave**

Grady, F., (ABS) The extinct skunk *Brachyprotoma abtusata* from three caves in West Virginia, 50:1,33-33,1988.

**Wyartite**

Shopov, Y.Y., Bulgarian cave minerals, 50:1,21-24,1988.

**Xibalba**

Ganter, J., (ABS) 1986 Chiquibul expedition - Belize/Guatemala: May phase, 50:1,32-32,1988.

# Biologic Names Index

## *Ambystomidae*

Richards, R.L. and Munson, P.J., Flat-Headed Peccary (*Platygonus*) and recovered Quaternary vertebrate fauna of Indun Rockshelter, Monroe County, Indiana, 50:2,64-71, 1988.

## *Amoebida*

Thompson, D.B. and Olson, R., A preliminary survey of the Protozoa and Bacteria from Sulphur River, in Parkers Cave, Kentucky, 50:2,42-46, 1988.

## *Aves*

Richards, R.L. and Munson, P.J., Flat-Headed Peccary (*Platygonus*) and recovered Quaternary vertebrate fauna of Indun Rockshelter, Monroe County, Indiana, 50:2,64-71, 1988.

## *Beggiatoales*

Thompson, D.B. and Olson, R., A preliminary survey of the Protozoa and Bacteria from Sulphur River, in Parkers Cave, Kentucky, 50:2,42-46, 1988.

## *Blarina brevicauda*

Grady, F., A preliminary account of the Pleistocene mammals from Patton Cave, Monroe County, West Virginia, 50:1,9-16, 1988.

## *Bovidae*

Richards, R.L. and Munson, P.J., Flat-Headed Peccary (*Platygonus*) and recovered Quaternary vertebrate fauna of Indun Rockshelter, Monroe County, Indiana, 50:2,64-71, 1988.

## *Brachyprotoma obtusata*

Grady, F., (ABS) The extinct skunk *Brachyprotoma obtusata* from three caves in West Virginia, 50:1,33-33, 1988.

## *Bufo*

Richards, R.L. and Munson, P.J., Flat-Headed Peccary (*Platygonus*) and recovered Quaternary vertebrate fauna of Indun Rockshelter, Monroe County, Indiana, 50:2,64-71, 1988.

## *Carabid*

Griffith, D.M., (ABS) Dynamics of a cave predator-prey system: Co-evolution or not?, 50:1,29-29, 1988.

## *Cervidae*

Richards, R.L. and Munson, P.J., Flat-Headed Peccary (*Platygonus*) and recovered Quaternary vertebrate fauna of Indun Rockshelter, Monroe County, Indiana, 50:2,64-71, 1988.

## *Clethrionomys gapperi*

Grady, F., A preliminary account of the Pleistocene mammals from Patton Cave, Monroe County, West Virginia, 50:1,9-16, 1988.

## *Colubridae*

Richards, R.L. and Munson, P.J., Flat-Headed Peccary (*Platygonus*) and recovered Quaternary vertebrate fauna of Indun Rockshelter, Monroe County, Indiana, 50:2,64-71, 1988.

## *Condylura cristata*

Grady, F., A preliminary account of the Pleistocene mammals from Patton Cave, Monroe County, West Virginia, 50:1,9-16, 1988.

## *Cricetidae*

Richards, R.L. and Munson, P.J., Flat-Headed Peccary (*Platygonus*) and recovered Quaternary vertebrate fauna of Indun Rockshelter, Monroe County, Indiana, 50:2,64-71, 1988.

## *Didelphidae*

Richards, R.L. and Munson, P.J., Flat-Headed Peccary (*Platygonus*) and recovered Quaternary vertebrate fauna of Indun Rockshelter, Monroe County, Indiana, 50:2,64-71, 1988.

## *Emydidae*

Richards, R.L. and Munson, P.J., Flat-Headed Peccary (*Platygonus*) and recovered Quaternary vertebrate fauna of Indun Rockshelter, Monroe County, Indiana, 50:2,64-71, 1988.

## *Erethizon dorsatum*

Grady, F., A preliminary account of the Pleistocene mammals from Patton Cave, Monroe County, West Virginia, 50:1,9-16, 1988.

## *Gymnostomatida*

Thompson, D.B. and Olson, R., A preliminary survey of the Protozoa and Bacteria from Sulphur River, in Parkers Cave, Kentucky, 50:2,42-46, 1988.

## *Gyrinophilus subterraneus*

Garton, E.R. and Grady, F., (ABS) The vertebrate cave fauna of West Virginia: Progress report, 50:1,29-29, 1988.

## *Hadenocerus subterraneus*

Studier, E.H., Lavoie, K.H., Nevin, D., and McMillin, K., (ABS) Aspects of population structure in cave crickets, *Hadenocerus subterraneus*, 50:1,29-29, 1988.

Studier, E.H., Lavoie, K.H., and Mason, L., (ABS) Jumping parameters in cave crickets, *Hadenocerus subterraneus*, 50:1,29-29, 1988.

Lavoie, K.H., Studier, E.H., and Kennedy, C., (ABS) Microbial involvement in food digestion by cave crickets, *Hadenocerus subterraneus*, 50:1,29-29, 1988.

## *Hellzoda*

Thompson, D.B. and Olson, R., A preliminary survey of the Protozoa and Bacteria from Sulphur River, in Parkers Cave, Kentucky, 50:2,42-46, 1988.

## *Hymenostomatida*

Thompson, D.B. and Olson, R., A preliminary survey of the Protozoa and Bacteria from Sulphur River, in Parkers Cave, Kentucky, 50:2,42-46, 1988.

## *Hypotrictida*

Thompson, D.B. and Olson, R., A preliminary survey of the Protozoa and Bacteria from Sulphur River, in Parkers Cave, Kentucky, 50:2,42-46, 1988.

## *Lasurus borealis*

Grady, F., A preliminary account of the Pleistocene mammals from Patton Cave, Monroe County, West Virginia, 50:1,9-16, 1988.

## *Leporidae*

Grady, F., A preliminary account of the Pleistocene mammals from Patton Cave, Monroe County, West Virginia, 50:1,9-16, 1988.

## *Lepridae*

Richards, R.L. and Munson, P.J., Flat-Headed Peccary (*Platygonus*) and recovered Quaternary vertebrate fauna of Indun Rockshelter, Monroe County, Indiana, 50:2,64-71, 1988.

## *Marmota monax*

Grady, F., A preliminary account of the Pleistocene mammals from Patton Cave, Monroe County, West Virginia, 50:1,9-16, 1988.

## *Martes americana*

Grady, F., A preliminary account of the Pleistocene mammals from Patton Cave, Monroe County, West Virginia, 50:1,9-16, 1988.

## *Microsorex hoyi*

Grady, F., A preliminary account of the Pleistocene mammals from Patton Cave, Monroe County, West Virginia, 50:1,9-16, 1988.

## *Microtus pennsylvanicus*

Grady, F., A preliminary account of the Pleistocene mammals from Patton Cave, Monroe County, West Virginia, 50:1,9-16, 1988.

## *Microtus xantognathus*

Grady, F., A preliminary account of the Pleistocene mammals from Patton Cave, Monroe County, West Virginia, 50:1,9-16, 1988.

## *Monroe County*

Grady, F., A preliminary account of the Pleistocene mammals from Patton Cave, Monroe County, West Virginia, 50:1,9-16, 1988.

## *Mustelidae*

Richards, R.L. and Munson, P.J., Flat-Headed Peccary (*Platygonus*) and recovered Quaternary vertebrate fauna of Indun Rockshelter, Monroe County, Indiana, 50:2,64-71, 1988.

## *Mycetozoida*

Thompson, D.B. and Olson, R., A preliminary survey of the Protozoa and Bacteria from Sulphur River, in Parkers Cave, Kentucky, 50:2,42-46, 1988.

## *Myotis keenii*

Grady, F., A preliminary account of the Pleistocene mammals from Patton Cave, Monroe County, West Virginia, 50:1,9-16, 1988.

## *Natricidae*

Richards, R.L. and Munson, P.J., Flat-Headed Peccary (*Platygonus*) and recovered Quaternary vertebrate fauna of Indun Rockshelter, Monroe County, Indiana, 50:2,64-71, 1988.

**Neotoma Floridaana**

Grady, F., A preliminary account of the Pleistocene mammals from Patton Cave, Monroe County, West Virginia, 50:1,9-16,1988.

**Odocoileus Virginianus**

Grady, F., A preliminary account of the Pleistocene mammals from Patton Cave, Monroe County, West Virginia, 50:1,9-16,1988.

**Parascalops Breweri**

Grady, F., A preliminary account of the Pleistocene mammals from Patton Cave, Monroe County, West Virginia, 50:1,9-16,1988.

**Peromyscus Intermedius**

Grady, F., A preliminary account of the Pleistocene mammals from Patton Cave, Monroe County, West Virginia, 50:1,9-16,1988.

**Pipistrellus Subflavus**

Grady, F., A preliminary account of the Pleistocene mammals from Patton Cave, Monroe County, West Virginia, 50:1,9-16,1988.

**Pluces**

Richards, R.L. and Munson, P.J., Flat-Headed Peccary (Platygonus) and recovered Quaternary vertebrate fauna of Indun Rockshelter, Monroe County, Indiana, 50:2,64-71,1988.

**Platygonus**

Richards, R.L. and Munson, P.J., Flat-Headed Peccary (Platygonus) and recovered Quaternary vertebrate fauna of Indun Rockshelter, Monroe County, Indiana, 50:2,64-71,1988.

**Platygonus Compressus**

Grady, F., A preliminary account of the Pleistocene mammals from Patton Cave, Monroe County, West Virginia, 50:1,9-16,1988.

**Plethodontidae**

Richards, R.L. and Munson, P.J., Flat-Headed Peccary (Platygonus) and recovered Quaternary vertebrate fauna of Indun Rockshelter, Monroe County, Indiana, 50:2,64-71,1988.

**Procyonidae**

Richards, R.L. and Munson, P.J., Flat-Headed Peccary (Platygonus) and recovered Quaternary vertebrate fauna of Indun Rockshelter, Monroe County, Indiana, 50:2,64-71,1988.

**Proteomyxida**

Thompson, D.B. and Olson, R., A preliminary survey of the Protozoa and Bacteria from Sulphur River, in Parkers Cave, Kentucky, 50:2,42-46,1988.

**Protomatigida**

Thompson, D.B. and Olson, R., A preliminary survey of the Protozoa and Bacteria from Sulphur River, in Parkers Cave, Kentucky, 50:2,42-46,1988.

**Protozoa**

Thompson, D.B. and Olson, R., A preliminary survey of the Protozoa and Bacteria from Sulphur River, in Parkers Cave, Kentucky, 50:2,42-46,1988.

**Ranidae**

Richards, R.L. and Munson, P.J., Flat-Headed Peccary (Platygonus) and recovered Quaternary vertebrate fauna of Indun Rockshelter, Monroe County, Indiana, 50:2,64-71,1988.

**Rhaphidophorine**

Griffith, D.M., (ABS) Dynamics of a cave predator-prey system: Co-evolution or not?, 50:1,29-29,1988.

**Salamandridae**

Richards, R.L. and Munson, P.J., Flat-Headed Peccary (Platygonus) and recovered Quaternary vertebrate fauna of Indun Rockshelter, Monroe County, Indiana, 50:2,64-71,1988.

**Sangamona Guglitiva**

Grady, F., A preliminary account of the Pleistocene mammals from Patton Cave, Monroe County, West Virginia, 50:1,9-16,1988.

**Scincidae**

Richards, R.L. and Munson, P.J., Flat-Headed Peccary (Platygonus) and recovered Quaternary vertebrate fauna of Indun Rockshelter, Monroe County, Indiana, 50:2,64-71,1988.

**Scuridae**

Richards, R.L. and Munson, P.J., Flat-Headed Peccary (Platygonus) and recovered Quaternary vertebrate fauna of Indun Rockshelter, Monroe County, Indiana, 50:2,64-71,1988.

**Sorex Arcticus**

Grady, F., A preliminary account of the Pleistocene mammals from Patton Cave, Monroe County, West Virginia, 50:1,9-16,1988.

**Sorex Clnereus**

Grady, F., A preliminary account of the Pleistocene mammals from Patton Cave, Monroe County, West Virginia, 50:1,9-16,1988.

**Soricidae**

Richards, R.L. and Munson, P.J., Flat-Headed Peccary (Platygonus) and recovered Quaternary vertebrate fauna of Indun Rockshelter, Monroe County, Indiana, 50:2,64-71,1988.

**Synaptomys Borealis**

Grady, F., A preliminary account of the Pleistocene mammals from Patton Cave, Monroe County, West Virginia, 50:1,9-16,1988.

**Talpidae**

Richards, R.L. and Munson, P.J., Flat-Headed Peccary (Platygonus) and recovered Quaternary vertebrate fauna of Indun Rockshelter, Monroe County, Indiana, 50:2,64-71,1988.

**Tamiasclurus Hudsonicus**

Grady, F., A preliminary account of the Pleistocene mammals from Patton Cave, Monroe County, West Virginia, 50:1,9-16,1988.

**Taxidea Taxus**

Grady, F., A preliminary account of the Pleistocene mammals from Patton Cave, Monroe County, West Virginia, 50:1,9-16,1988.

**Tayassuidae**

Richards, R.L. and Munson, P.J., Flat-Headed Peccary (Platygonus) and recovered Quaternary vertebrate fauna of Indun Rockshelter, Monroe County, Indiana, 50:2,64-71,1988.

**Ursidae**

Grady, F., A preliminary account of the Pleistocene mammals from Patton Cave, Monroe County, West Virginia, 50:1,9-16,1988.

**Vespertilionidae**

Richards, R.L. and Munson, P.J., Flat-Headed Peccary (Platygonus) and recovered Quaternary vertebrate fauna of Indun Rockshelter, Monroe County, Indiana, 50:2,64-71,1988.

**Viperidae**

Richards, R.L. and Munson, P.J., Flat-Headed Peccary (Platygonus) and recovered Quaternary vertebrate fauna of Indun Rockshelter, Monroe County, Indiana, 50:2,64-71,1988.

**Vulpes Vulpes**

Grady, F., A preliminary account of the Pleistocene mammals from Patton Cave, Monroe County, West Virginia, 50:1,9-16,1988.

**Zapus Hudsonius**

Grady, F., A preliminary account of the Pleistocene mammals from Patton Cave, Monroe County, West Virginia, 50:1,9-16,1988.

## Author Index

- Alexander, E.C., Jr.**  
 Alexander, E.C., Jr. and Lively, R.S., (ABS) Major caves of the Ordovician Galena carbonates in Minnesota and Iowa, 50:1,31-31,1988.
- Woolworth, A.R., Alexander, E.C., Jr., and Hedges, J., (ABS) Fountain Cave: Birthplace of a metropolis,** 50:1,34-34,1988.
- Bartholomew, R.V.**  
 Bartholomew, R.V., (ABS) Guide numbers for cave photography, 50:1,33-33,1988.
- Borden, J.**  
 Borden, J., (ABS) Large cave survey management, 50:1,34-34,1988.
- Bradshaw, E.**  
 Bradshaw, E., (ABS) The Virginia cave board: Background and current status, 50:1,30-30,1988.
- Brown, R.**  
 Brown, R., (ABS) The Bighorn project: A new approach to NSS involvement in cave management, 50:1,30-30,1988.
- Bussey, B.**  
 Bussey, B., (ABS) Use of the Mar-Mex escapeline in caving, 50:1,35-35,1988.  
 Bussey, B., (ABS) Living with the foot Croll, 50:1,35-35,1988.
- Carpenter, A.R.**  
 Garton, E.R., Grady, F., and Carpenter, A.R., (ABS) Mastodon, Mammut Americanum, remains recovered from Big Springs Cave, Tucker County, West Virginia, 50:1,33-33,1988.
- Chess, D.L.**  
 Chess, D.L. and White, W.B., (ABS) Coliform bacteria and nitrate levels in the Burnsville Cove drainage basin, Virginia, 50:1,31-31,1988.
- Cole, R.**  
 Cole, R., (ABS) Improving the Organ Cave radio, 50:1,31-31,1988.  
 Cole, R., (ABS) Controlling survey accuracy, 50:1,34-34,1988.
- Crawford, N.C.**  
 Reeder, P.P. and Crawford, N.C., (ABS) Use of video well-logging in a karst aquifer, Bowling Green, Kentucky, 50:1,32-32,1988.
- Crothers, G.**  
 Willey, P. and Crothers, G., (ABS) Human skeletons in Bull Thistle Cave, Virginia, 50:1,33-33,1988.
- Crowl, D.A.**  
 Crowl, D.A., A computer applications system for the processing of cave survey data, 50:1,1-8,1988.  
 Crowl, D.A., (ABS) A computer applications system for the processing of cave survey data, 50:1,34-34,1988.
- Cuddington, B.**  
 Cuddington, B., (ABS) Using a safety Gibbs with a Jumar system, 50:1,35-35,1988.
- Curl, R.L.**  
 Curl, R., (ABS) The Fiborn karst preserve, 50:1,30-31,1988.  
 Curl, R.L., (ABS) Entranceless caves of the Fiborn Karst Preserve, Michigan, 50:1,31-31,1988.
- Daniel, C.**  
 Daniel, C., (ABS) Caves and karst of Quebec and the maritime provinces, 50:1,30-30,1988.
- Davis, D.G.**  
 Davis, D.G. and Mosch, C., Pebble indentations: A new speleogen from a Colorado cave, 50:1,17-20,1988.  
 Davis, D.G., Book review: Geology of Carlsbad Caverns and other caves in the Guadalupe Mountains, New Mexico and Texas, by Carol A. Hill, 50:1,26-27,1988, see also response following.
- Day, K.**  
 Day, K., (ABS) Preparing a photo salon monochrome print, 50:1,33-33,1988.
- Fischer, H.**  
 Fischer, H., Etymology, terminology, and an attempt of definition of mond-milch, 50:2,54-58,1988.
- Ford, D.**  
 Ford, D., (ABS) Introduction to the karst and caves of Canada, 50:1,30-30,1988.  
 Ford, D., (ABS) Caves and karst north of 60 degrees, 50:1,30-30,1988.
- Ganter, J.**  
 Ganter, J., (ABS) 1986 Chiquibul expedition - Belize/Guatemala: May phase, 50:1,32-32,1988.
- Garton, E.R.**  
 Garton, E.R. and Grady, F., (ABS) The vertebrate cave fauna of West Virginia: Progress report, 50:1,29-29,1988.  
 Garton, E.R. and Grady, F., (ABS) The Quaternary vertebrates of West Virginia: Progress report, 50:1,33-33,1988.  
 Garton, E.R., Grady, F., and Carpenter, A.R., (ABS) Mastodon, Mammut Americanum, remains recovered from Big Springs Cave, Tucker County, West Virginia, 50:1,33-33,1988.  
 Garton, E.R., (ABS) The saltpeter caves of West Virginia: Progress Report, 50:1,33-33,1988.
- George, A.I.**  
 George, A.I., (ABS) Saltpeter activity of John James Dofour, 50:1,33-33,1988.
- Grady, F.**  
 Grady, F., A preliminary account of the Pleistocene mammals from Patton Cave, Monroe County, West Virginia, 50:1,9-16,1988.  
 Garton, E.R. and Grady, F., (ABS) The vertebrate cave fauna of West Virginia: Progress report, 50:1,29-29,1988.
- Garton, E.R. and Grady, F., (ABS) The Quaternary vertebrates of West Virginia: Progress report,** 50:1,33-33,1988.
- Garton, E.R., Grady, F., and Carpenter, A.R., (ABS) Mastodon, Mammut Americanum, remains recovered from Big Springs Cave, Tucker County, West Virginia,** 50:1,33-33,1988.
- Grady, F., (ABS) The extinct skunk Brachyprotoma abtusata from three caves in West Virginia,** 50:1,33-33,1988.
- Griffith, D.M.**  
 Griffith, D.M., (ABS) Dynamics of a cave predator-prey system: Co-evolution or not?, 50:1,29-29,1988.
- Groves, C.**  
 Groves, C., (ABS) Geochemical evolution of a conduit cave stream: Laurel Creek, Monroe County, West Virginia, 50:1,31-31,1988.
- Gurnee, J.**  
 Gurnee, R. and Gurnee, J., (ABS) Exploration and study of Ensueno Cave, 50:1,32-32,1988.  
 Gurnee, R. and Gurnee, J., (ABS) Exploration and study of Fountain Cavern, 50:1,32-32,1988.
- Gurnee, R.**  
 Gurnee, R. and Gurnee, J., (ABS) Exploration and study of Ensueno Cave, 50:1,32-32,1988.  
 Gurnee, R. and Gurnee, J., (ABS) Exploration and study of Fountain Cavern, 50:1,32-32,1988.  
 Gurnee, R., (ABS) Working drawings for show cave development, 50:1,34-34,1988.
- Hedges, J.**  
 Woolworth, A.R., Alexander, E.C., Jr., and Hedges, J., (ABS) Fountain Cave: Birthplace of a metropolis, 50:1,34-34,1988.
- Hill, C.A.**  
 Hill, C.A., Response to Book Review, 50:1,27-28,1988.
- Hindman, C**  
 Hindman, C and Tiderman, C., (ABS) Scott Hollow Cave, 50:1,34-34,1988.
- Hobbs, H.H., III**  
 Hobbs, H.H., III, (ABS) Gasoline pollution in an Indiana cave, 50:1,29-29,1988.  
 Hobbs, H.H., III, (ABS) Ohio cave survey, 50:1,34-34,1988.
- Huppert, G.N.**  
 Huppert, G.N., Book review: Discovering landscape in England and Wales, by Andrew Goudie and Rita Gardner, 50:1,25-26,1988.  
 Huppert, G.N., (ABS) Future trends in cave conservation: The American Cave Conservation Association model, 50:1,31-31,1988.

- Ibberson, D.**  
Ibberson, D. and Keintz, R., (ABS) Another cave found on the 1770 Scull map of Pennsylvania, 50:1,33-34, 1988.
- Keintz, R.**  
Ibberson, D. and Keintz, R., (ABS) Another cave found on the 1770 Scull map of Pennsylvania, 50:1,33-34, 1988.
- Kennedy, C.**  
Lavoie, K.H., Studier, E.H., and Kennedy, C., (ABS) Microbial involvement in food digestion by cave crickets, *Hadenococcus Subterraneus*, 50:1,29-29, 1988.
- Krouse, H.R.**  
Yonge, C.J. and Krouse, H.R., (ABS) Stable isotope studies of evaporites in Castleguard Cave, Columbia Icefields, Canada, 50:1,32-32, 1988.
- Lavoie, K.H.**  
Studier, E.H., Lavoie, K.H., Nevin, D., and McMillin, K., (ABS) Aspects of population structure in cave crickets, *Hadenococcus Subterraneus*, 50:1,29-29, 1988.
- Studier, E.H., Lavoie, K.H., and Mason, L., (ABS) Jumping parameters in cave crickets, *Hadenococcus Subterraneus*, 50:1,29-29, 1988.
- Lavoie, K.H., Studier, E.H., and Kennedy, C., (ABS) Microbial involvement in food digestion by cave crickets, *Hadenococcus Subterraneus*, 50:1,29-29, 1988.
- Lee, D.M.**  
Lee, D.M., (ABS) Shelta Cave survey, 50:1,29-29, 1988.
- Lewis, W.C.**  
Lewis, W.C., (ABS) Air movement in caves, 50:1,31-31, 1988.
- Lively, R.S.**  
Alexander, E.C., Jr. and Lively, R.S., (ABS) Major caves of the Ordovician Galena carbonates in Minnesota and Iowa, 50:1,31-31, 1988.
- Lundquist, C.A.**  
Lundquist, C.A. and Varnedoe, W.W., (ABS) Caves of Hughes Valley, 50:1,34-34, 1988.
- MacGregor, K.**  
MacGregor, K., (ABS) Caves and karst of Ontario, 50:1,30-30, 1988.
- Mason, L.**  
Studier, E.H., Lavoie, K.H., and Mason, L., (ABS) Jumping parameters in cave crickets, *Hadenococcus Subterraneus*, 50:1,29-29, 1988.
- McClurg, D.R.**  
McClurg, D.R., (ABS) Survey of descending devices: Figure 8, longhorn, Petzl bobbin, and rack, 50:1,35-35, 1988.
- McMillin, K.**  
Studier, E.H., Lavoie, K.H., Nevin, D., and McMillin, K., (ABS) Aspects of population structure in cave crickets, *Hadenococcus Subterraneus*, 50:1,29-29, 1988.
- Miller, T.E.**  
Waldron, T.B. and Miller, T.E., Bibliography of Indiana karst and karst-related literature, 50:2,72-76, 1988.
- Mosch, C.**  
Davis, D.G. and Mosch, C., Pebble indentations: A new speleogen from a Colorado cave, 50:1,17-20, 1988.
- Munson, P.J.**  
Richards, R.L. and Munson, P.J., Flat-Headed Peccary (*Platygonus*) and recovered Quaternary vertebrate fauna of Indun Rockshelter, Monroe County, Indiana, 50:2,64-71, 1988.
- Nevin, D.**  
Studier, E.H., Lavoie, K.H., Nevin, D., and McMillin, K., (ABS) Aspects of population structure in cave crickets, *Hadenococcus Subterraneus*, 50:1,29-29, 1988.
- Ogden, A.E.**  
Ogden, A.E., (ABS) Implications of the new safe drinking water act for protecting karst ground waters, 50:1,32-32, 1988.
- Olson, R.**  
Thompson, D.B. and Olson, R., A preliminary survey of the Protozoa and Bacteria from Sulphur River, in Parkers Cave, Kentucky, 50:2,42-46, 1988.
- Olson, R.D.**  
Olson, R.D. and Thompson, D.B., Scanning electron microscopy and energy dispersive x-ray analysis of artificial and natural substrates from the Phantom Flowstone of Sulphur River in Parker Cave, Kentucky, 50:2,47-53, 1988.
- Padgett, A.**  
Padgett, A., (ABS) The new Petzl rack, 50:1,35-35, 1988.
- Padgett, A., (ABS) How "On Rope" was written: Now the story can be told, 50:1,35-35, 1988.
- Peck, S.B.**  
Peck, S.B., Book Review: Fauna Cavernicola i Intersticial de la Peninsula Iberica i les Illes Balears, by Xavier Belles, 50:1,25-25, 1988.
- Quick, P.**  
Quick, P., (ABS) Fisher Ridge Cave System, 50:1,34-34, 1988.
- Quinn, J.A.**  
Quinn, J.A., Relationship between temperatures and Radon levels in Lehman Caves, Nevada, 50:2,59-63, 1988.
- Reeder, P.P.**  
Reeder, P.P. and Crawford, N.C., (ABS) Use of video well-logging in a karst aquifer, Bowling Green, Kentucky, 50:1,32-32, 1988.
- Reid, F.**  
Reid, F., (ABS) Improvised telephones for cave rescue, 50:1,31-31, 1988.
- Richards, R.L.**  
Richards, R.L. and Munson, P.J., Flat-Headed Peccary (*Platygonus*) and recovered Quaternary vertebrate fauna of Indun Rockshelter, Monroe County, Indiana, 50:2,64-71, 1988.
- Rollins, J.**  
Rollins, J., (ABS) Cave and karst of the Columbia Mountains and Southern Canadian Rockies, 50:1,30-30, 1988.
- Roy, W.R.**  
Roy, W.R., Preliminary assesment of the solution equilibria of the Sulphur River, Parker Cave, Kentucky, 50:2,37-41, 1988.
- Sasowsky, I.D.**  
Sasowsky, I.D., Index to volume 47 of the National Speleological Society Bulletin, 50:1,1-25 (duplicate numbering), 1988.
- Sasowsky, I.D., Index to volume 48 of the National Speleological Society Bulletin, 50:1,1-14 (triplicate numbering), 1988.
- Sasowsky, I.D., Index to volume 50 of the National Speleological Society Bulletin, 50:2,77-91, 1988.
- Scheltens, J.P.**  
Scheltens, J.P., (ABS) Exploration of Wind Cave National Park, 50:1,35-35, 1988.
- Shopov, Y.Y.**  
Shopov, Y.Y., Bulgarian cave minerals, 50:1,21-24, 1988.
- Skiles, W.**  
Skiles, W., (ABS) The enchanted river, 50:1,32-32, 1988.
- Smith, B.M.**  
Smith, B.M., (ABS) Aging rope test results, 50:1,35-35, 1988.
- Stitt, R.R.**  
Stitt, R.R., (ABS) Conservation articles in the NSS News, 1958-1986, 50:1,31-31, 1988.
- Stokowski, S.J., Jr.**  
Stokowski, S.J., Jr., (ABS) Ground magnetic evidence of solution crevice intersections at sinkholes in siol covered fluviokarst, Tennessee, 50:1,32-32, 1988.
- Studier, E.H.**  
Studier, E.H., Lavoie, K.H., Nevin, D., and McMillin, K., (ABS) Aspects of population structure in cave crickets, *Hadenococcus Subterraneus*, 50:1,29-29, 1988.
- Studier, E.H.**  
Studier, E.H., Lavoie, K.H., and Mason, L., (ABS) Jumping parameters in cave crickets, *Hadenococcus Subterraneus*, 50:1,29-29, 1988.
- Lavoie, K.H., Studier, E.H., and Kennedy, C., (ABS) Microbial involvement in food digestion by cave crickets, *Hadenococcus Subterraneus*, 50:1,29-29, 1988.
- Thompson, D.B.**  
Thompson, D.B. and Olson, R., A preliminary survey of the Protozoa and Bacteria from Sulphur River, in Parkers Cave, Kentucky, 50:2,42-46, 1988.
- Olson, R.D. and Thompson, D.B., Scanning electron microscopy and energy dispersive x-ray analysis of artificial and natural substrates from the Phantom Flowstone of Sulphur River in Parker Cave, Kentucky, 50:2,47-53, 1988.
- Tiderman, C.**  
Hindman, C. and Tiderman, C., (ABS) Scott Hollow Cave, 50:1,34-34, 1988.



- Varnedoe, W.W.**  
Lundquist, C.A. and Varnedoe, W.W.,  
(ABS) Caves of Hughes Valley,  
50:1,34-34, 1988.
- Waldron, T.B.**  
Waldron, T.B. and Miller, T.E., Bibliogra-  
phy of Indiana karst and karst-  
related literature, 50:2,72-76, 1988.
- Walsh, J.**  
Walsh, J., (ABS) Exploration history of  
the Mystery-Rimstone River Cave  
System, Perry County, Missouri,  
50:1,35-35, 1988.
- White, W.B.**  
Chess, D.L. and White, W.B., (ABS) Colli-  
form bacteria and nitrate levels in  
the Burnsville Cove drainage basin,  
Virginia, 50:1,31-31, 1988.
- Willey, P.**  
Willey, P. and Crothers, G., (ABS) Human  
skeletons in Bull Thistle Cave, Vir-  
ginia, 50:1,33-33, 1988.
- Woolworth, A.R.**  
Woolworth, A.R., Alexander, E.C., Jr., and  
Hedges, J., (ABS) Fountain Cave:  
Birthplace of a metropolis,  
50:1,34-34, 1988.
- Yonge, C.J.**  
Yonge, C.J., (ABS) Caves of the Canadian  
Rockies north of Jasper,  
50:1,30-30, 1988.
- Yonge, C.J. and Krouse, H.R., (ABS) Stable  
isotope studies of evaporites in Cas-  
tleguard Cave, Columbia Icefields,  
Canada, 50:1,32-32, 1988.
- Zawlocki, E.J.**  
Zawlocki, E.J., (ABS) Caving in Japan,  
50:1,32-32, 1988.
- Zawlocki, E.J., (ABS) Guilin karst, China,  
50:1,32-32, 1988.

## GUIDE TO AUTHORS

The *NSS Bulletin* is a multidisciplinary journal devoted to speleology, karst geomorphology, and karst hydrology. The *Bulletin* is seeking original, unpublished manuscripts concerning the scientific study of caves or other karst features. Authors need not be associated with the National Speleological Society.

Manuscripts must be in English with an abstract, conclusions, and references. An additional abstract in the author's native language (if other than English) is acceptable. Authors are encouraged to keep in mind that the readership of *The Bulletin* consists of both professional and amateur speleologists.

For general style refer to the present *Bulletin* and the following guides: "Suggestions to Authors" (U.S. Geological Survey), "Style Manual for Biological Journals" (American Institute of Biological Sciences), and "A Manual of Style" (The University of Chicago Press). For assistance in writing an abstract see "A Scrutiny of the Abstract" by K. Landes, *Bulletin of the American Association of Petroleum Geologists*, vol. 50 (1966), p. 1992. Because good figures are an essential part of any paper, authors are encouraged to see what bad figures look like in the editorial on figures by K. Rodolfo in the *Journal of Sedimentary Petrology*, vol. 49 (1979), p. 1053-60.

Each paper will contain a title with the author's name and address. This will be followed by an abstract and the text of the paper. Acknowledgements and references follow the text. References are alphabetical with senior author's last name first, followed by the date of publication, title, publisher, volume, and page numbers. See the current issue of *The Bulletin* for examples.

Authors should submit two copies of their manuscript (in-

clude only copies of the illustrations) to the appropriate specialty editor or the senior editor. The manuscript must be typed, double space on one side of the page. Authors submitting manuscripts longer than 15 typed pages may be asked to shorten them. All measurements will be in *Système Internationale* (metric). Other units will be allowed where necessary if placed in parentheses and following the SI units.

Figures and lettering must be neat and legible. Figure captions should be on a separate sheet of paper and not within the figure. Most figures will be reduced, hence the lettering should be large. Once the paper has been accepted for publication, the original drawings (with corrections where necessary) must be submitted to the editor. Black-and-white photographs must be sharp, high contrast, and printed on glossy paper. Color prints will be printed at authors expense only.

All submitted manuscripts are sent out to two specialists for review. Reviewed manuscripts are then returned to the author for consideration of the referee's remarks and revision (where necessary). Revised manuscripts are returned to the appropriate editor who then recommends acceptance or rejection. Upon acceptance, the author should submit all photographs and original drawings to the editor.

Once the paper has been typeset and laid-out, the senior author will be sent one set of proofs for review. Any corrections other than printer errors will be done at the author's expense. A reprint order form will be sent with the proofs. At this time all authors will be requested to contribute page charges of \$25 per page to help defray the cost of publication. The actual cost to the society is about \$100 per page. Acceptance of manuscripts for publication is not contingent upon payment of page charges.

# THE NSS BULLETIN

Volume 50

December, 1988

Number 2

## CONTENTS

PRELIMINARY ASSESSMENT OF THE SOLUTION EQUILIBRIA OF SULPHUR RIVER, PARKER CAVE, KENTUCKY W. R. Roy .....	37
A PRELIMINARY SURVEY OF THE PROTOZOA AND BACTERIA FROM SULPHUR RIVER, IN PARKER CAVE, KENTUCKY D. Bruce Thompson and Rick Olson .....	42
SCANNING ELECTRON MICROSCOPY AND ENERGY DISPERSIVE X-RAY ANALYSIS OF ARTIFICIAL AND NATURAL SUBSTRATES FROM THE PHANTOM FLOWSTONE OF SULPHUR RIVER IN PARKER CAVE, KENTUCKY Rick Olson and D. Bruce Thompson .....	47
ETYMOLOGY, TERMINOLOGY AND AN ATTEMPT OF DEFINITION OF MONDMILCH Hans Fischer .....	54
RELATIONSHIP BETWEEN TEMPERATURE AND RADON LEVELS IN LEHMAN CAVES, NEVADA Joyce A. Quinn .....	59
FLAT-HEADED PECCARY ( <i>PLATYGONUS</i> ) AND RECOVERED QUATERNARY VERTEBRATE FAUNA OF INDUN ROCKSHELTER, MONROE COUNTY, INDIANA Ronald L. Richards and Patrick J. Munson .....	64
BIBLIOGRAPHY OF INDIANA KARST AND KARST-RELATED LITERATURE Thomas E. Miller and Thomas B. Waldron .....	72
INDEX TO VOLUME 50 Ira D. Sasowsky .....	77

National Speleological Society  
Cave Avenue  
Huntsville, Alabama 35810

12386 RE 7-90  
Horton H. Hobbs, III  
601 White Oak Dr.  
Springfield, OH 45504

Nonprofit Org.  
U.S. POSTAGE  
**PAID**  
Lake Mills, IA 50450  
PERMIT NO. 25